

South UK

Soort by district

version 7 november 2011

Prices from 2006/2007



Home www.camperplus.info



It may be known already (you are here ☺) that the we maintain a website stating a list, among many other issues, with more than 550 motorhome-/camper places in the UK. Most of these are free of charge.

We browse the Internet continuously searching for any information to modify the list on our website in order to keep it as extended and reliable as possible.

We are Dutchmen and although England is our favourite vacation destination, it will be clear that we are not able to check the information we gather about each places personally. Possibly you are a citizen of the U.K. or one of the visitors of places on 'our' list. For this reason we would like you to ask you a favor.

If you are aware of any information on 'our' list not in line with the data on our website, e.g. additional or expired data, we would appreciate it very much to get a message from you. Your information will be used to update our site making it more useful to the many visitors we have. A picture of the motor home place will be appreciated very much as well.

The data has been taken over of several site's, for an enumeration to see below this document. Must be noticed that there in United Kingdom generally no formal motor home places is. Thus stand is mostly on own risk. However its parking where spend the night has been permitted. Also stand there cheaper camp-site incorporated in this list (costs to stand in last column and). The information is in English on alphabetical order.

In the name of all the visitors of our site we would to like to thank you in advance for your help.

Please Let us know if you have a website yourself with minutes of a trip in England the UK. In most cases and with your permission we will be happy to link to this site.

If you wish to consult our list, please visit <http://www.camperplus.info> and choose "vrije camperplaatsen Engeland". The list is written in English.

If any questions or remarks are left, don't hesitate to contact site@camperplus.info

Whit regards
Henk & Wieke

©Wiekekd juli 2005 Publishing e.g. only by written permission of Henk and Wieke

District	City	Description	Coordinates	Particular
----------	------	-------------	-------------	------------

Berkshire	Maidenhead	On the A4 1/2 Mile East of Maidenhead there is a lay-by on the south side of the road, its set about 20 Yards back off the road with a grass verge between lay-by and the road, If heading out of Maidenhead it is on the Right straight after you go under the Rail way bridge as you approach Tap low, When approaching Maidenhead along the A4 from J7 of the M4 the lay-by is on the Left after Tap low before you go under Railway Bridge	51,58510 2,09911	
Berkshire west	Membury	M4 (between exit 14 & 15) Welcome Break, Membury Service Area		tel, 01488 71881
Berkshire west	Newbury	M4 (A34/junction13) Moto Ghieveley Newbury Service Area		tel, 01635 248024
Berkshire west	Yatterdon	Go due south out of Yatterdon village, cross motorway and woodland car park 500 m further on, RG18-0XX	51,453 -1,204	Overnight Parking
Cornwall	Bodmin	Long term car park	50,47061 -4,71856	Long term car park has no notice to restrict parking overnight, Sundays and Bank Holidays it is free,
Cornwall	Bodmin Roifromwales	Stopped in several on the A30 down to Cornwall, no one bothered us but that road is busy, Holiday weekend I estimated 2,400 cars an hour going to New quay area, One lay-by in particular on top of moors 1 mile north of Bodmin approx lay-by on left (going south) burger from in situ, sign posted to TEMPLE FISHERY parking in pull ins of road loop,		Several cars passed in night going to Temple and great cuppa in am from burger from, (Nice lady, Sheila) was greeted by police cars in am but they were pulling speeders in not bothered about us and they knew we had stayed night, We stayed furthest from the road for quiet,
Cornwall	Bodmin	PL31-2DZ	50,47061 -4,71856	Overnight parking, Parking fee up to 8 Euro/24h,
Cornwall	Camborne	Tehidy, basset cove car park North Cliffs Car Park TR14-8	50,24652 -5,31095	Overnight parking with toilet,

Cornwall	Camelford Roughtor	Access from A39 Camelford road, This road is a bit narrow and twisty but opens up after about a mile, Approx 2 miles to car park, There is a better access for larger M/H's further north off the A39 parkingplace Cowdry reservoir and Davidstow PL32-9	50,61238 -4,64448	This is where the old airfield is, Lots of open space and easy access roads, Part Level slopping forestry commission car park but no visible overnight,sign,
Cornwall	Carn Brea	Just off the Penzance/St Just road near to the airport, Last hill in Cornwall – flat level site but very isolated,	53,18444 2,89243	
Cornwall	Castallac	Lamorna Cove, TR18-3	50,06057 -5,56428	Overnight parking Toilets/washroom (VE there for most times possible), Parking fee up to 8 Euro/24h,
Cornwall	Falmouth	Long stay Lorry and coach park		
Cornwall	Haye	Parking Northcott PL17-7	50,50844 -4,33181	Overnight parking (only)
Cornwall	Hayle	See particular →Center town TR27-4DX	50,19212 -5,40773	There is a rough patch of ground in the middle of Hayle, locals park there and there is no sign of any restrictions, toilet- day
Cornwall	Helston	(vanuit Helston) to Falmouth is a lay-by and picknick place.		
Cornwall	Lamorna Cove	Spectacular parking area but it costs! Great position on edge of harbour wall-	50,062776 -5,564246	From 2007 "no overnight parking"
Cornwall	Launceston	Heading into the county on the A30, past Launceston, you come off the dual carriageway and, on the left-hand side, there is a small lake and fishing advertised, Pull in and turn to left but not down to the fishery,		Empty moorland in front of you!
Cornwall	Liskeard	Liskeard train station PL14-4	50,44697 -4,46973	Liskeard train station is the park & ride for Looe - no restrictions,
Cornwall	Lizard	in the National Trust car park by the Lizard lighthouse,	53,34144 3,86958,	With a toilet block open all night, We got there after 6pm so the guy had left for the day and he gave as a knock about 9 just to say if we we're staying the day to make sure we got a ticket of him, But be warned, the light-house beam flicking a-cross the fields may look pretty but if a fog comes in at night you'll be woken up by a loud fog horn that blasts for 5-10s every 45s or so and is only a couple of hundred feet front the car park!!!
Cornwall	Longrock	Can't miss it on coast road	50,12829 -5,48822	Tarmac - Windsurfers galore Pub alongside

Cornwall	Looe	Drive over the bridge from east to west Looe and turn right - go up the hill and turn right into the car park - drive to the end of the car park and you will find spaces overlooking the river,		It costs £4 - but it is a bargain by the river, toilets and a couple of minutes into the town, Look out for the blue rinse brigade they can be very dangerous, This is the only car park where I have seen a sign saying that overnight sleeping is permitted, Try the pubs and hotels in west Looe there is nearly always live music and can be lively
Cornwall	Looe	Entering Cornwall over the Tamar bridge on the A390, onto dual carriageway after Trerulefoot Roundabout, up the hill past Menheniot turning, Alternatively, continue on for approx, 1/2 mile, turn left towards Looe and then immediately left again, (Old road left abandoned),		Toilets and lay by on the left
Cornwall	Marazion	Take A 30 from Penzance and off on to he A 394, Lay-by is only a short distance along, TR17-0	50,12115 -5,44194	The lay-by's are well back from the road and are landscaped with bays, Bins are provided for rubbish and views are great, A large mound takes the noise of any traffic away so it is peaceful too
Cornwall	Marazion	Kings Road car park TR17-0	50,12833 -5,48731	Parking 6 places voor Overnight
Cornwall	Mevagissey	Chapel square PL26-6	50,27131 -4,78891	Overnight parking with toilets, P fee up to 8 euro/night,
Cornwall	Mevagissey)	The car park in Mevagissey will allow you to overnight at a nominal charge and it is in the middle of town and handy for shops, quay, restaurants etc		Beware - Do not try to drive through Mevagissey as it is very narrow, just go straight into the huge car park on the left,
Cornwall	Newquay	Directions:On the B3301 coast road from Portreath to Godrevy lighthouse (south of Newquay) there are numerous small gravel carparks	50,244331 -5,317811	Overnight.
Cornwall	Newquay	Directions:The Kings Head pub on the main road Newquay- Redruth by the Hondra Caravan park (you won't like it too busy!) does great food,	50,397106 -5,071473	No overnight/no camping

Cornwall	Newquay	In Newquay itself Pentire Point (headland overlooking Crantock beach) is good, but park up on the 'out of the way' gravel track which leads back towards the town not the main parking area, or there may be a chance you will be moved on!	50,411241 -5,110411	No overnight/no camping
Cornwall	Newquay		50,41211 -5,07194	No overnight/no camping
Cornwall	Pendeen	The place to park up for the night, The National Trust and Trevithick Trust own and run Lefromt mine, a working Cornish steam engine, Just above the site is a large level parking area with stunning views over the Cornish coast, engine houses and out towards Pendeen Watch lighthouse	50,8735N; 0,014E	In the village is an excellent pub - the Trewellard Hotel, - one of the friendliest pubs I have been in for a long time! The walk from Lefromt Mine to the pub is an experience in itself - dark and mysterious - past Cornwall's ancient mining heritage, Great cliff top walks especially towards Botallack mine, exceptional
Cornwall	Penzance	Massive car park beside harbour, extra long bays by harbour wall for motor vans		Pay & display
Cornwall	Penzance	Parking ~ Scillonian berth [N] TR18-4	50,11151 -5,54244	Overnight parking (only)
Cornwall	Perranuthnoe	A394, Parkplatz TR18-3	50,12168 -5,44248	Overnight parking (only)
Cornwall	Portreath	A good place to wild camp is on the coast road from Portreath to Hayle which is the B 3301, If you follow that road out of Portreath up the big hill, after about 2 miles from Portreath you will pass on the left hand side an entrance for Tehidy Country Park, Virtually opposite to the entrance there is a track leading to basset cove car park,	50,24654 -5,31099	An official signed (free) car park, no signs prohibiting overnight, Level and sheltered by surrounding trees and vegetation Whilst in this area visit the Glenmorangie distillery, the tasting room is wonderful and even if you have never drunk malt whisky please try it, Close by is the ferry at Nigg, which has a large car park and although there is no fishing from the pier, if you have a good rod and a good casting arm a salmon or two can be taken in late August, Watch out for the school of porpoises and the occasional whale, While the porpoises are in the bay they drive the salmon into the shallows, making it easier for poor fishermen like me
Cornwall	Portscatho	Roseland Peninsula Come into the village off the main (sic) Tregony/St Mawes road - car park on left and short walk into town		Small harbour with pubs!



Cornwall	Praa Sands	Follow signs in Praa Sands	50,1037483 2 5,38887786 9	Gravel - Small cliff overlooking beach, Busy in day, glorious in evening
Cornwall	Sennen	There are two car parks in Sennen The big one with easy access is a Council operated one with a "no overnight ban" but the harbour car park is private and overnight parking is permitted although		The sign at the entrance states "no coaches or large campervans" In reality the access is so tight for anything bigger than a panel van type MH to get through! Pay-and-display park but free after about 6:00 pm and at weekends, John Hubbard reports (2007) that the sign also says something to the effect of no sleeping camping overnight but no-one seemed to mind when he did it recently
Cornwall	Sennen Cove	TR19-6JB	50,07787 -5,7049	Overnight parking (only)
Cornwall	St Austell	Follow the A390 into St Austell from Liskeard, after large roundabout and before ASDA-supermarket, turn left towards Penrice Hospital and Porthpean, Road narrows, continue until cross road, Turn left towards Trenarren (Black Head), Great views over St Austel, Bay and towards the Gribben (Fowey), Car park before houses, Take left hand lane - rather uneven but passable - until you come to large open space with level parking,		Near by ASDA –supermarket, Superb walks out to Black Head (NT) but, as luck would have it, no pub, There is the Ship in Pentewan two miles further on from crossroads, Three miles from Heligan and four from Eden,
Cornwall	St Austell	There's a layby between St Austell and Mevagissey		
Cornwall	St Just	Large car park in centre of town - free and with no restrictions on overnight parking	50,123243 -5,679441	Local pubs and shops, Close to lands End, Sennen Cove, Cape Cornwall and Penzance No restrictions on overnight parking/sleeping that they could see
Cornwall	St. Just	Lafrowda Close TR19 7-	50,12381 -5,6819	Large Car Park in the centre of town. No overnight stay allowed.
Cornwall	St. Just in Roseland	St, Just in Roseland, P Kirche, TR1-2	50,18122 -5,01347	Overnight parking with toilet
Cornwall	Tintagel	King Arthur's Car Park, opposite The Old Post Office, Fore Street, Large level car park in centre of Tintagel town, easy access for large motor homes, Reasonably secluded at far end of car park PL34-0	50,663558 -4,751294	The car park owner has confirmed that motor homes may officially stay overnight with toilet, The fee is £ 3,50 for a motor home overnight ticket from the Pay and Display machine, Overnight means between 4,00pm and 10,00am approximately café, Officially licenced for motor homes to stay overnight

Cornwall	Tintagel	At Tintagel Country Club a bit further along the road on the same side as Arthur's car park	50,6649 -4,75322	Overnight not available from Pay and Display machine but from inside the club, This is much smaller than Arthur's but is a useful fallback if Arthur's is full very likely at certain times of the year according to the girl in the pub next to Arthur's), There is also a grassed area which comes into play at busy times, café
Cornwall	Treen	Parking Pub St, Levan TR19-6LG	50,0501 -5,6399	"Free-of-charge" (overnight) parking with restaurants are usually bound at consumption
Cornwall	Truro	Nare Head, Wanderparkplatz TR1-2	50,20539 -4,91451	Overnight parking (only)
Cornwall	Waderbridge-Whitecross	The Laurels Holiday Park		Overnight parking
Devon	Barnstable	Between Barnstable & Bideford on the A39 there is a picnic area	51°03`37,1" N 4°06`14,6" W	Toilets that are open all night & a mobile café Park on the hgv side
Devon	Beesands	Go to Beesands and turn North (left) at coast, TQ7-2EN	50,25386 -3,65544	
Devon	Bude	From Bude town centre follow signs towards Poughill and then follow Northcott Mouth Road, 5 miles from Bude, Access road is OK for 6 M coach built van some short stretches are single track with passing places	50,50844 -4,33181	National Trust level car park , there is a small badly placed sign displaying the "no overnight camping " The place is a rocky little cove with great walks along the Coast path, It is not a sandy beach so does not get busy even in high season
Devon	Croyde	On the north Devon coast at the southern end of Morte Bay, B3231 from Braunton to Croyde then follow signs to Putsborough – warning narrow roads!	51,129995 -4,227872	£15 night weekdays, £18 night weekends and Bank Holidays, What a rip off
Devon	Croyde	Braunton EX33-1LZ	51,13 -4,22787	Overnight parking (only)
Devon	Exeter	M5 (exit 30) Moto Exeter Service Area		tel, 01392 436266
Devon	Exmouth	Nearby Yachtclub		12€ to pay in the fishingshop
Devon	Hartland	The car park at Hartland Point looks OK to stay		
Devon	Ilfracombe	A361, Hagginton Point, BBQ-aire EX34-9	51,21218 -4,09413	Overnight parking (only)
Devon	Lettaford	P Lettaford TQ13-8	50,63583 -3,84194	Overnight parking (only)
Devon	Lynton	At "The Valley Of Rocks" car park, fantastic scenery		And only £ 1,00 per night
Devon	Salcombe / Kingbridge	Wanderparkplatz TQ7-1	50,22395 -3,80558	Overnight parking (only)
Devon	Saunton	Beach car park, Never had a problem here and even seen some very large units down there	53,30200 0,57480	No overnight parking. Gate closes after 21.00 hours.

Devon	Seaton	Promenade		Free parking for 2hours up to 6pm, no restrictions afterwards, Not sure about overnight but nice to find a resort that does not exploit visitors
Devon	Seaton	Roughtor PL11-3JD	50,36417 -4,37944	Overnight parking
Devon	Torbay - Paignton	On the seafront,		
Devon	Torquay	Lymington Rd, Well Signposted, Coach & Lorry Car Park/Pay&Display,CCTV coverage	53,22940 0,85910	Toilets open 24hrs, if parking overnight don't park up the end where the coaches&lorry's park, arriving/departing at night can be noisy
Devon	Westwards Ho!	Go through Westward Ho! keeping the sea to your right, keep on going and you'll find an amazing car park site next to the Westward Ho! Tors		No overnight parking.
Dorset	Abbotsbury	On the main Bridport to Weymouth road, Enter village; in the centre, opposite a pub, turn left, Follow road through the back of village and then up a hill, heading towards Hardy Monument, After approximately one mile there is a flat level parking- / picnic area in front of a disused line kiln		The most stunning views over the Fleet towards Portland
Dorset	Bere Regis	Take minor road from Bere Regis towards Wareham - 'Egdon Heath' in 'Return of the Native', Various parking areas, one of which close to pub		
Dorset	Bridport	Car Park approaching harbour,		£2,50 overnight,
Dorset	Christchurch	Several years ago we parked our car overnight in a Lorry park on the outskirts of Christchurch (It's possible this site doesn't exist anymore) Ended up in lay-by on A35 within sight of the welcome to Christchurch sign	52,01899 0,89569	
Dorset	Corfe Castle	Big pull-in right at the base of the castle, BH20-5EZ	50,63831 -2,05749	They have stayed overnight, never had any problems Nice views of castle & steam trains are a bonus Free




Dorset	Dorchester	Outside Bridport, Can be accessed off the A35 Dorchester/Bridport road – turn towards Askers well- through village to road junction, Left is a pub – the Spy way Inn- turning right up the hill, Second turning on the right there are a number of secluded picnic bays	52,89680 2,81580	Ideal for an overnight stay
Dorset	Elstead	2km due South of village centre on East side	51,1669387 8 0,71261751 7	Car park beside brackish pond with wildfowl, Shady, Broadwalk across marsh, Dog walkers, Very quiet at night
Dorset	Kimmeridge	Main (sic) road into Kimmeridge, Before the road drops down into the village there is secluded parking in a disused quarry on the left,		No pub in village (!) but great beach and cliff walks
Dorset	Kimmerridge	Kimmeridge Steinbruch BH20-4	50,61989 -2,11682	Overnight Parking
Dorset	Poole	Stadium, Wimborne Road,		£4 or arrive after 11am & cost is £2 (stay overnight until 7am)
Dorset	Poole	Sandbanks		Pay and Display
Dorset	St. Leonards	P Sea Rd TN38-0	50,84956 0,54174	Overnight parking (only)
Dorset	Steeple	Of the A351 Wareham/Swanage road turn towards Steeple, Go past monastery (I think!) up the hill, Before you go through the Army controlled checkpoint there is a large car park on the left,		No pub, Great views and, if timed correctly, excellent walks around Tyneham and Worbarrow Bay
Dorset	Studland	On side of the road leading to the Sandbanks chain ferry at the entrance to Poole Harbour, on the Swanage /Studland side of the ferry	50,666327 -1,965248	Anyone now parking overnight is subject to a £60 fine!
Dorset	Studland	On the B3351, the road from Studland to Corfe Castle, there's a lay-by on the right hand side, just past the Golf Course,	52,01810 2,17000	Just past the Golf Course, It has spectacular views, but gets busy during the day, It has spectacular views, but gets busy during the day,
Dorset	Studland	Roadside parking and pay/display but be early to avoid disappointment	52,69394 1,53745	
Dorset	West Knighton	On A352, pub on corner of turning to Windfrith Neburgh DT2-8JN	50,6664657 6 2,27594566 3	"Free-of-charge" (overnight) parking with restaurants are usually bound at consumption tarmac and grass

Gloucestershire Bristol	Bristol Downs	There is a location on the Downs area of Bristol (top of Parrys Lane just off the Downs) in an area known as Saville Rd, Normally during the day it's used as an overnight truck stop, complete with a mobile burger bar BS9-1	51,47915 -2,61902	Whilst I've been there during the day, it is very quiet here, As a general rule as it's off the main road and there is no housing close by, Free
Hampshire	Ashurst	Deerleap Car Park, The New Forest near Ashurst is a large national park, Despite its name, the New Forest is neither new nor a forest, It is over 900 years old, having been set aside as a special place by William the Conqueror and less than half of it is actually woodland		Free Parking, Plenty of room, No toilets, This type of car park is abundant throughout the forest, I used to stay overnight in the forest a lot years ago but imagine that it is getting harder to get away with it but is going on, The Forest is some 93,000 acres (145 square miles) in area and is the largest unenclosed area in Southern England, The New Forest consists of a mixture of native deciduous and coniferous woodland, heaths, bogs, streams and estuaries, Ponies, cattle and pigs are allowed to roam freely, but are privately owned and grazed under an ancient system or grazing rights for the "Commoners", under the control of Verderers and Agisters, Lovely area
Hampshire	Bramshot	North bound on A3, pass Liphook turning, 1m on left (poorly marked) turn left, Wiggle along for 600m and open parking area on right	51,0947876 0,77746248 2	Hard packed rubble This is a great quiet site (except for drone of distant A3), Old Canadian barracks, Wonderful walks, lots of dog walkers, OS shows the turn off as very minor, It is fine for long A Class, DO NOT ATTEMPT TO GO THROUGH BRAMSHOTT VILLAGE poorly parked cars are the norm
Hampshire	Burley	Follow signs to YHA and park in leafy lane BH24-4	50,82376 -1,68478	Gravel
Hampshire	Calshot	(15 miles south-east of Southampton), Situated at the extreme south east of the New Forest area, The beach offers panoramic views of the Solent, Southampton and the Isle of Wight, The spit also has an extensive salt marsh of important wildlife interest		Pay & display, Plenty of room, Toilet in car park, More pay & display parking in the activity centre but definitely no public overnight parking, There is a nice walk from Calshot Spit to Ashlett Creek, The beach is part of a shingle spit which lies within the open landscape of the South Hampshire coast, Calshot Within the centre Calshot Castle is located, built to protect the entrance to Southampton Water, one of Henry VIII's monuments that line the Solent, depicting history from Tudor times to

Hampshire	Grayshott	Head West on B3002, 1100m past Church (on right) road turns to right, Turn left, 11 o'clock, NOT 9 o'clock and head into trees Headley Rd GU26-6	51,11098 -0,77074	Concrete Plenty of space to park before height barrier in 300m, DO NOT go down the hill to the OS marked parking area, It is very narrow and has a height barrier , Do walk down though, lovely series of pools in beech woods,
Hampshire	Hayling Island	There are three spots within yards of the bridge to Hayling Island which are occasionally used by motor homes,		None of these is official , or could be described as quiet, but at least you'll have a nice view in the morning! (your wheels might be a bit wet if it's a really high spring tide too, Rather quieter, but busy if it's windy because of wind- and kite surfers,
Hampshire	Hayling Island 	If you drive further by to the south of the island, there Esso station come at a moment on the right-hand side of the way, Exactly beyond the pump league gravel-path, Left of the way a brown indicator with the text Nature reserve, You drive the gravel-path and then come you on a type parkingplace It league therefore behind the Essostation, PO11-0	50,82188 -0,98236	It is walking area and comes there many people walk and to let the dog out, Your state here splendid to water and you looks out on the tower of Portsmouth
Hampshire	Hayling Island 	After crossing bridge continue about 50m further on main road after the turn to (2), There's a turn on the right signed 'Hayling Billy Trail', There's a disused bit of road here, opposite the Texaco garage and screened from the main road a bit by trees	50,828214 -0,980369	Only one way in/out, and narrow, possible to get blocked in, Public toilets Free Royal Oak, 'original' old pub,
Hampshire	Hayling Island	Turn left immediately after crossing the bridge, towards Northney marina, Parking for 1 or 2 vans only on sea side of road after about 100M PO11-0	50,83228 -0,97485	2 stay places overnight with toilets Checked out Sept 2003, Gravel 'pull in' right on the road - don't think I'd want to stay there
Hampshire	Hayling Island	On the mainland side of the bridge there's a public car park shared with the Ship pub, next to the slipway The car park is called Langstone Quay	50,839499 -0,982976	One of three spots within yards of the bridge which are used by motor homes, None of these is official, or could be described as quiet, Checked this out March 2004 - standard Havant Parking sign indicates no overnight (RE), Andy Clarke reports that the 'no overnight' sign had gone when he visited in Nov 2005, Kinder Road, Hayfield, High Peak Derbyshire SK22 2LE Tel: 01663 745394,
Hampshire	Hinton	IP17-3	52,28204 1,59235	Overnight parking (only),

Hampshire	Langstone	Pub parking & Ship-pub PO19-1RY	50,83861 -0,98167	Overnight parking with toilets
Hampshire	Liphook	Just off A3, Immediately opposite the South Exit lane, Parking London Rd, GU30-7	51,084198 -0,797732	Old road - dead end Wide old road with houses beside, Only for a late night stop Three pubs in vicinity Plum Pudding (now also quite a good restaurant - but a bit pricey), Spode Cottage (Tom Cobleigh outfit), and Ash Tree - towards Rugeley
Hampshire	Liphook	Rectory lane GU30-7	51,09479 -0,77746	Overnight parking (only)
Hampshire	Liss	Rake Rd GU33-7	51,02991 -0,85476	Overnight parking (only)
Hampshire	Lymington	The Quay, Lymington is a small seaside town, there are lots of boats in the area as they sail the Solent or go across to the Isle of Wight,	53,29318 3,64172	Pay & display, Picturesque setting, Toilets in car parks, Short & long term car parks, limited space and regular sized bays only, There is a much larger car park about 300 yards further along down the river, Again only normal sized bays but there always seem to be plenty of vacant spaces, I do not think that an overnight stay would be tolerated, The Georgian buildings in the town reflect its past popularity, A weekly market is held on Saturdays in the wide High Street, and a cobbled street leads down to the marina at the mouth of the Lymington River
Hampshire	Ringwood	Ideal for the New Forrest - Drive out of the town away from the dual carriageway, On the left hand side you will come to a council building just before the fire station, Turn RIGHT and you will find a nice secluded parking area, I would advise arriving after the business premises have been emptied		There are toilets/water and it is quiet, secure and only 10 mins into town and FREE Don't forget to visit the kabab shop a cracker
Hampshire	Ringwood	In the town centre Furlong shopping area the overflow car /lorry park has no height restrictions, is free, and overnight is possible although you have to be totally self contained as there are no facilities,	54,50049 0,66459	There are no facilities


Hampshire	Totton	Totton & Eling (5 miles west of Southampton) is a town of about 28,000 populations in the New Forest District, Situated on the River Test, the area has a long history of shipbuilding but also maintains strong links with the Forest		Public toilets 200 yards across toll bridge in the cemetery car park (more free parking), I imagine that one would get away with an overnight stay, Until the 1950's New Forest ponies used to roam freely around the town, Nearby Saxon Church, the Heritage Centre and The Anchor public house, Nice walking area, Free parking, A fairly small and can be busy car park but there always seems to be enough room,
Hampshire	West Stratton	M3 (between exit 8 & 9) RoadChef Winchester Services (North)		tel, 01962 791134
Hampshire	West Stratton	M3 (between exit 8 & 9) Road Chef Winchester (south)		tel, 01962 791140
Hampshire	Winchester	Follow signs to Coach Park at Worthy Lane SO23-7	51,069053 -1,316542	It is not prohibited for vehicles to park overnight in the Worthy Lane coach park, however vehicles are limited to a twenty four hour stay, To assist parking overnight, ticket machines will vend tickets for the next morning if purchased and expiring after 6,00pm (Winchester city council) Minsmere bird reserve
Hampshire	Winchfield	M3 (between exit 4a & 5) Welcome Break Fleet Service Area		tel, 01252 621656
Isle of Wight	St,Helens	In St Helens pass houseboats on left, next to a cafe there is a car park		Charges 1,50 for the day but is free overnight
Kent	Ashurst	Parking place Manor Court Farm TN3-9	51,13031 0,17118	Overnight parking (only)
Kent	Canterbury	Although Sturry Park & Ride barrier too low for motor home we found reasonable pricing for city centre car parks,		£ 5 overnight Even a 24hour next door to Sainsbury's, which was free for two hours?
Kent	Canterbury	Yew Tree Park, Stone street CT4-5PL	51,22019 1,06135	Freshwater at extra charge, dumping free
Kent	Canterbury	Before Dover, past Canterbury on the A2 for about 2 miles, Look for a garage and campsite on your left hand side and pull in, This also leads to a large layby CT4-5	51,250641 1,128528	Have overnight there many times HOWEVER, some lorries overnight there, and some have freezer engines running all night !!!!
Kent	Canterbury	Dover Road Park & Ride facility has dedicated spaces for motor homes, overnight parking of motor homes is allowed at 2x day daily rate, 24 large parking bays CT1-3	51,26248 1,1022	Overnight parking of motor homes is allowed at 2x day charge Water, Grey and Black Dump (free on payment of parking fee) Charges 1,70 GBP per day (includes bus fare) - £2 from April 2004

Kent	Canterbury	Canterbury offers drivers of motor caravans the facility to use the Coach Park in Kingsmead Road CT1-1BW	51,28589 1,0857	£10 for 12 hours (7am – 7pm) including free use of a toilet drop and fresh water supply, No overnight
Kent	Deal	Carpark on Walmer seafront (on the road to Kingsdown)	51,204184 1,402454	If you want somewhere nice and quiet in the area they have parked overnight in the carpark on Walmer seafront with the view of the channel shipping in front of us and Walmer Castle behind Just a short run to Dover
Kent	Dover	Nearest place to Dover is the car park right in front of Walmer Castle (between Dover and Deal) with views,		No Overnight Parking
Kent	Dover	In the town centre car park, Union str, Which is on the main road two minutes from the ferry terminal CT17-9	51,11942 1,31174	It is free until 8am and if you park on the far side, reasonably quiet, The shops etc are round the corner,
Kent	Dover 	Maison Dieu Road Car Park, near the police station and a nice pub,		
Kent	Dover 	In the town centre are many parkings were you can stay and overnight also St, James Street, You can see the castle		Between 05,30 – 08,30 hours is it free, 9 hour parking are 4 pond,
Kent	Dover 	Seafront at Dover (Marine Parade) On the seafront is a short place where you can stay, The main road is belong you,	51,124352 1,319304	Pay & display, 24 hours are 5 pond, 8 hour are 2,50 pond, The parking place on the other side plenty places for bigger campers
Kent	Dover	A small lay-by on the B road towards St Margaret's, Upper Rd CT16-1	51,13186 1,32664	Only overnight parking, There is a monument to the first flight of the old RFC (now RAF) in the lay-by and it was reasonably quiet (apart from the howling gale)
Kent	Dover	Motor homes can overnight in the sign posted area along the seafront at Dover, near to the Hover speed terminal, Less than a fiver for the night I think	57,84267 5,22334,	Its pay & display,
Kent	Dungeness	Go to Denge Beach if you're into fishing, A great spot that reminds of Amertiy Island in the film Jaws, Lots of places to park right on the beach at no charge,		

Kent	East Balming	Nr Maidstone Turn South of A 26 at crossroads, Church lane is 300m on right (West) Parking Mednay Rvr, ME15-0	51,25957 0,46538	Overnight parking (only) Lovely walk along river down the valley,
Kent	Gravesend	The Lorry Park beside the A2 just outside Gravesend (the one on the north side by the Café), Take the turning to Single well, If you are travelling west, come over bridge over top of A2 as if you are going into Gravesend but immediately you are over A2, turn left as if you are going back to A2 towards London, You will see entrance to Lorry park on left before reaching the bridge,		Early morning Lorries in and out,
Kent	Leysdown on Sea	Shellnes Rd ME12-4PY	51,39285 0,94107	Overnight parking (only)
Kent	Maidstone	M20 (exit 8) Road Chef Maidstone Service Area		Tel, 01622 631100
Kent	Maidstone	Maidstone Services on the M20 ME17-1	51,26568 0,61588	They had some dedicated Motor home parking bays when they stayed overnight after leaving Dover late one night
Kent	Medway	M2 (between exit 4 & 5) Moto Medway Service Area		tel, 01634 236900
Kent	North Foreland	Joss Bay, near the smugglers pub The Captain Digby between Broadstairs and Margate	51,379982 1,445043	if you buy some the landlord will let you park up overnight in the car park opposite side of the road
Kent	Sandwich	Overnight parking is allowed on the "Guildhall Long Stay Car Park" CT13-9EB	51,2745 1,33719	Max, 24 hours, Costs 4 GBP , Toilets and dustbins available Shops and Pubs nearby
Kent	Sandwich	MH overnight unofficially on the town quay with no problems	51,276183 1,342307	BUT in their wisdom Dover District Council are imposing pay parking on the town from 2003 so that may all change
Kent	St Margaret's at Cliffe	Down the big hill at right down on the beach	51,147341 1,383887	Free Number of pubs in the town and very close to Sennen Cove, Cape Cornwall and Lands End
Kent	St. Margaret's at Cliffe	Parking Pines garden CT15-6	51,14734 1,38389	Overnight parking (only)
Kent	Teston	South off A26 between East Balming and Teston shore Medway Rvr, ME18-5	51,2588539 1 0,45674073 7	Overnight parking (only) Tarmac Lane isolated by new road straightening Sutton Hoo Viking burial site
Kent	Thurrock	M25 (exit s30 & 31) Moto Thurrock Service Area		Tel, 01708 865487
Kent	Walmer	Parking & Castle Kingsdown Rd CT14-7	51,20142 1,40228	Overnight Parking with toilet

Kent	Westerham	Lay-by on the A25, between Limpsfield & Westerham, Leave the M25 @ J6 and follow the A25 for about 10 minutes max going steady, The entrance to layby is just before a large pub called The Grasshopper with huge height barriered car park TN16-2	51,261555 0,043084	Nearby: Lay-by slopes and is only levelish at the bottom - Andy
Kent	Whitstable	Mirine Crescent, a dead end road by the shore just pull up and park up	51.36534, 01.05924	No charge,
London	Ealing Common	Head up A406 North Circular from the A4 and take first left at lights after finding the common on your left, Then first left again, This road has parking charges but down to the end to mini (very) roundabout by a pub and take the first exit	51,511275 -0,295477	Ealing Common is a great place to wild camp, Plenty of place to park under trees with common on either side, Very useful for London – Tube just 5mins and not bad for Twickenham
London	Limpsfield	M25 (South) Stopover en route to Dover – Lay by on the A25, between Limpsfield & Westerham, Leave the M25 at J6 and follow the A25 for about 10 minutes max going steady, The entrance to lay by is just before a large pub called, The Grasshopper with huge height Barrie red car park, (Lay by slopes and is only level's at the bottom),		To continue to Dover you need to go on to Junction 5 of the M25 but there is no access to the M26 from that junction, You have to go to Swanley to get onto the M20, Otherwise it's back to Junction 6 for the M26/M20 less miles route, A matter of personal choice, although, you could use the A25 to Wrotham and join the M20 there!
London	London	Op de M25 between junction 5 en 6, is aRoadchef, Big parkingplace with shops, retautants, restaurants, o,a, Wimpy,		The first two hours is free, than 8 pond for24 uur
London	London	Tower Bridge - There is a lorry park close to central London, just by Tower Bridge, Coming south over Tower Bridge, down the slope off the bridge will be first right and right again as is on river side with some of the park almost under the S-West corner of bridge, Phone No, 020 7378 1147 Tooley St,)		Parking for 24 hours is £ 20,It is frequently used by motor homes and overnight is allowed, Security is very good,
London	London	M 1 between exit 2 & 4, Welcome Break London Gateway		tel, 0208 9060611
London	London	M4 (between exit 2 & 3) Moto Heston Service Ares		tel, 02085 802101


London	London Lincoln's Inn Fields	Lincoln's Inn Fields, is about 150 yards from Holborne tube station & 500yards from Oxford St, or the Thames, The "field" is a square Just of Kingsway WC2A-3	51,51628 -0,11673	It has a large number of Company HQ's spaced so there is a single metered parking space between their gates, Lots of car parking plus room for about ten 25 footish motor homes, Maximum stay is 2 hours between 8,30am & 6,30pm & free on Sundays & bank holidays, Cost is £2,40 per hour, so I arrived 4,30pm & fed the meter £4,80 & stayed till 8,30 am the following day, Was nice & quiet at night awoke 7,15am, Plenty of choice for breakfast within 100 yards, Note: This is within the Congestion Charging Zone, you will have to pay the charge if you park here during the hours that the charge operates - for details see: http://www.cclondon.com A515 signposted Ashbourne At jct with road signposted Hands acre there is a lay-by (rough ground) where M/H-ers have parked up before now and been undisturbed
London	London Tower Bridge	Coming south over Tower Bridge, down the slope off the bridge will be first right and right again as is on river side with some of the park almost under the S-West corner of bridge, Phone No,is 020 7378 1147 (Tooley st,) SE1-2LN	51,50399 -0,07723	There is a lorry park close to central London, just by Tower Bridge, parking for 24 hours is £20, It is frequently used by motor homes and overnight is allowed, Security is very good, Note: This now may be within the Congestion Charging Zone, they need confirmation that it is still operating all-day parking £1,00 Overnight £4,00
Oxfordshire	Abingdon	The Rye Farm Pay & Display car park is on the A415 going south from Abingdon, on the left hand side just across the river bridge	51,66593 -1,27799	Local Council have said that it is OK for MHs to park overnight in the separate section for HGV's and coaches, Note: The car park is used by fair vehicles when Abingdon Fair is on, usually 1st w/e in Oct, Well used by HGVs at night (AC Dec 2005)) Toilets (pay) opposite Charges £5 for 24 hours max - Andy Clarke reports that MHs need only pay the car rate not £5,00
Oxfordshire	Ardley	M40 (exit 10) Moto Cherwell Valley Service Area		Tel, 01869 346060
Oxfordshire	Clovelly	Bideford parking EX39-5	50,9983 -4,4044	Overnight parking, P fee up to 8 Euro/24h,
Oxfordshire	Oxford	Diamond Farm Carafrom & Camping Park 3 Stars Islip Road, Oxford, Oxfordshire OX5 3DR tel,,01869 350909 Fax,01869 350918		Cost from 7 UK Pounds per night Small family run Site offering excellent facilities - heated swimming pool, children's games room, shop, free showers, hot & cold water, Ideal for touring Oxford and the Cotswold's

Oxfordshire	Oxford 	Camping, from the Camping and Caravanning Club Site, 426 Abington Rd, Oxford OX1 4XGt, tel,nr, 01865 244088 Be ware if you're driving tot the Site from the A 34 – you need tot come off af the Hinksey Hill interchange (A 4144, A423/A4142) The entrance is on the left of the Touchwood Sport Shop, 75 m before the traffic lights		Special Deals for members aged 55 of over, families and backpackers too P, fee up to 8 euro per night , The city has been catering for cyclist for many years, so there are lots of cycle routes in and round the city, There is a Park and ride outside the camping
Oxfordshire	Oxford	M40 (exit 8A) Welcome Break Oxford		Tel, 01865 877000
Oxfordshire	Swindon	White Horse Hill SN7-8	51,57764 -1,5791	Overnight parking (only)
Oxfordshire	Woodstock	Sturdys Castle pub on the A4260 just over 3 miles north from Kidlington towards Deddington OX5-3	51,870361 -1,329687	Landlord allows overnight parking in large field behind the pub, "free-of-charge" (overnight) parking with restaurants are usually bound at consumption Bus service to/from Oxford nearby
Reading	Reading	M4 Junction 11 head south on the A33 take the first Left then left again heading back towards the Motorway, the road comes to a dead end with fields either side,		No overnight This lane is full of builders stuff now ,,,, I think they are building some new houses, Also popliar spot for free parking when Reading are playing at home
Reading	Reading	M4 (between exit 11 & 12) Moto Reading Service Area		tel, 01189 566966
Somerset	Axbridge	Parking @ lake BS26-2	51,2851 -2,8063	Overnight parking (only)
Somerset	East Quantoxhead	East Quantoxhead by church TA6-3	51,18447 -3,23561	Overnight parking (only)
Somerset	Minehead	Western mill Farm		Overnight parking (only)
Somerset	Portishead	This town overlooks the Severn Estuary and is 15 miles drive from Bristol, 3 miles from the M5 motorway, From junction 19 of the M5 take the A369 to Portishead, As you enter the town go past the Co-op supermarket on your left, past the start of the High Street on your left and take the next left opposite the Waitrose Esso petrol Station, Take the second right signposted to the Seafront and Lake Grounds, You can park for free day and night anywhere along the promenade		There is a café, public toilets, and an open-air swimming pool, but the whole area is really a picnic site without noisy amusements, You cannot swim in the estuary due to very dangerous tides and soft mud, but the view across the sea to Wales from your camper is excellent and the sunsets are terrific

Somerset	Sedgemoor Rooks Bridge	M5 (exit 21 & 22 N) Welcome Break Sedgemoor Service Area		tel, 01934 750730
Somerset	Sedgemoor Rooks Bridge	M5 (1m N from exit 22 Southbound) RoadChef, Sedgemoor Service Area		tel, 01934 750888
Somerset	Selworthy	Selworthy, Overflow Car Park TA24-5	51,20969 -3,54644	Overnight parking (only)
Somerset	Taunton	M5 (1m N from exit 26 Southbound) Road Chef, Taunton Deane Service Area		tel, 01823 271111
Somerset	Wheddon Cross	On the B3224 between Raleigh's Cross and Wheddon Cross	51,11286 -3,48022	
Southampton	Southampton	M27 (between exit 3 & 4) Road Chef Rownhams Service Area		Tel, 02380 734480
Surrey	Frensham	Turn of A287 and go round pond from north or South you will find car park Bacon lane GU10-3	51,1588134 8 0,79437476 4	Packed gravel, Closed 21,00 – 09,00, but plenty of space to park in entrance, Nice views over sailing lake, Ask to be locked in, Wc and outside tap, weekend café
Surrey	Godalming	Thursley Rd GU8-6	51,16694 -0,71262	Overnight parking (only)
Surrey	Guildford	A25 on top of Downs Newlands corner Newlands Corner Shere Rd GU5-9	51,2319335 9 0,50596767 7	Gravel and grass, Fantastic views from North Downs, Possible to get well off road down grass ride
Surrey	Guildford	Cathedral, hospital, university and science park exit off A3	51,2404060 4 0,61027258 6	Tesco
Surrey	Heslemere	Fernden Lane GU27-3	51,06884 -0,70678	Overnight parking (only),
Surrey	Hindhead	Just North of Hindhead traffic lights on west side Portsmouth Rd GU26-6	51,11403 -0,72695	Tarmac Traffic noise even at night, but very convenient, Good walks into Punch bowl, See Bramshott and Grayshott in Hants, few miles away for quieter spots, Overnight parking (only),
Surrey	Leatherhead	On the M25 From Leatherhead to Byfleet, exit At junction 10, Do not take the main road (A3) to Guildford, but when on the roundabout take a small road immediately left to Martyr's Green, After approximately one mile go left on Old Lane, Immediately on your left there are two parking, one with a loo, which I think are suitable for a motor home		
Surrey	Stretton	Parking B688 LE15-7	52,73147 -0,60135	Overnight parking (only)
Surrey	Thursley	Lane GU8-6	51,14919 -0,71345	Overnight parking (only)

Surrey	Windsor	Windsor Train Station the car park with the fields along side it or the other side by the canal.	51,48409 -0,60969	Overnight Parking Train runs into station slowly (end of the line) so not so noisy and finish about 23:30.
Surrey	Windsor	P Alma Road SL4-1	51,484 -0,613	Overnight Parking
Sussex	Ardingly	Nearby Wakehurst place Selsfield Road on the B 2028	51.05722 -o.083792	Overnight parking for 5 motorhome can stay daer, it is also a truckers stay.
Sussex	Arundel	Mill Road, Very quiet and patrolled by police every few hours so no noisy kids with cars		
Sussex	Arundel Castle	Mill Road, As you go over the bridge towards Arundel turn right thats Mill road, the police patrol this area all night so no noisy kids with cars	50,85488 -0,55183	Parked up for the night, there was only one other motor home when They got up in the morning there was about 7 or 8, Toilets at the end of the road by the castle entrance, Arundel Castle
Sussex	Ashdowne Forest	There are pull-ins to picnic areas each side of the A22 in Ashdown Forest, south of Wych Cross	51,068145 0,025122	
Sussex	Beachy Head	Parkingplace ~ pub BN20-7YA	50,74103 0,25286	Overnight parking with toilet
Sussex	Bexhill on sea	At roundabout on East of Bexhill just off A259 TN40-2	50,8441 0,50309	Tarmac - Some flat spaces if look, OK for night stop, Pleasant walk along coast into Bexhill, use tunnel under railway just to East of car park, Swimming bath and usual shops on the car park
Sussex	Bognor Regis	The Lillies Nursery & Carafrom park, Yapton Rd	50,82568 0,62162,	
Sussex	Bosham	Go into Bosham from A259 from roundabout, turn right at T junction, 200m on left is path sloped upwards that is flat on top, Taylors lane	50,83287 -0,84681	Hard ground Track leading to games field, used by locals as parking area
Sussex	Broadbridge	Off A259, at roundabout, 300 m west of Bosham Dead end residential road, PO18-8	50,84194 -0,85369	Chinese restaurant and pub very close; not quiet , but v easy to find at night, Police and ambulance use it to save on petrol
Sussex	Broadbridge	Penwarden way PO18-8	50,84006 -0,84663	Overnight parking (only).
Sussex	Eastbourne	Approx 3mls north on the A22 towards East Hoathy on a length of duel carriageway there is a lay-by shielded by trees from the road that is also the entrance to a farm & has a mobile café we have stayed here quite a few times & have never had a problem,	50*51`37,1" N 0*14`30,3" E	Also used by lorry drivers,
Sussex	Funtingdon	West Ayling On B2146, between the two villages on North of road PO18-9	50,86798 -0,85022	Deep lay-by

Sussex	Hastings	The Steine SP @ Channel TN34-3	50,85562 0,59324	Overnight parking with toilet P fee up to 8 Euro/24h
Sussex	Horsted Keynes	Another good place for staying when visiting a steam railway is the small pull-in car park bay on the approach road to Horsted Keynes Station, The Green Man pub is a decent walk away but well worth it for the excellent beer and grub Actually, I heartily recommend that you contact the Bluebell Railway for permission to camp on the field overlooking the station RH17-7	51,04477 -0,04447	We were charged £3 per night (all in) and given the key to the station to use their toilet and shower, You get to stand on the station platform after everyone has gone, with the clock ticking you back in time, Incredible, And you wake to watch the engines being steamed up for the day's work, This is a must for any steam, or retro enthusiast, Take some chocks though as there is a bit of a slope over the whole field, but hey; no slope no view, Not the best pull-in I am sure but for anyone visiting the nearby K&ESR railway the rough car park on the east side of the level crossing is not bad, The traffic is loud but no-one disturbs you
Sussex	Hove	3 miles west of Brighton there is a slip road off from the A259 where lorries park next to some toilets, but continue following the road around to the port and you can park underneath the sea wall much more secure		Where lorries park next to some toilets
Sussex	Lewes	A town-centre car park with no height barrier! - It's in Friars Walk priory car park, behind the Friends Meeting House BN7-3	50,8733 0,01542	It's a pay-and-display park but free after about 6:00 PM and at weekends, Toilet-/washroom Parking fee up to 8 euro night
Sussex	Lewes	There's a car park with no barriers at Spring Gardens (off North St) in Lewes where we've spent the night in our van from, Just remember to park well away from the bottle banks, which can be noisy! BN7-2	50,878382 0,01145	It's pay-and-display but not at weekends, Parking fee up to € 8/night We've spent the night in our van after a party, Just remember to park well away from the bottle banks, which can be noisy! Stunning views over the Cornish coast, engine houses and out towards Pendden Watch lighthouse, In the village is an excellent pub - the Trewellard Hotel, The walk from Levant Mine to the pub is an experience in itself - dark and mysterious, Great cliff top walks especially towards Botallack mine
Sussex	Midhurst	Great free spot in car park in central Midhurst, Grange road car park is behind the village hall off Bepton rd A 286 plenty space and watched over by cctv cameras operated by the police		Great big pond full of ducks the dogs loved it, Also toilets (bit smelly) but free water too!!

Sussex	Pease Pottage	M23 (M23/A23) Moto Pease Pottage Service Area		Tel, 01293 562852
Sussex	Petworth	Just before entering the village, coming from Midhurst on the A272, there's a parking on your right, I have not stayed there myself, but it looks suitable for an overnight stay with a motor home		
Sussex	Rake	Go South from Rake towards Rogate on unnumbered road, at first crossroads turn left and blocked off path is 300m on left	51,0299 -0,8548	Dead end path close to road, but road v quiet, In forestry commission deciduous woods, Toilet, fresh water
Sussex	Rogate	At Rogate, opp Church, turn North off the A272 up unmarked road, At 2nd crossroads (1,5m) turn right and blocked off path is 300m on left	51,0299 -0,8548	Dead end path close to road, but road v v quiet, In forestry commission deciduous woods, wc if you go down to car park only in official car park
Sussex	Rye 	Parkingplace near the station,		24 uur are 1 pond, There is a toilet, There is naer the parking place a Budgens supermarket,
Sussex	Seaford	If anyone is catching a very early ferry from Newhaven, a good place to sleep overnight might be on the seafront at Seaford, Unrestricted parking, and about 10 minutes drive from the docks		There is a sign saying 'No Overnight Parking', but motor homes have been seen there at night, probably OK if you arrive late and leave early
Sussex	Seaford	Follow road eastwards from golf course to end of road, turn right up track and head up to hill,	50,7624092 1 0,13280838 7	Hard packed gravel Open area car park used by dogs and walkers, Wind in a gale!
Sussex	Seaford	Turn left at the train station and follow the road down to the beach past the toilets which has an outside tap, down past the beach huts a nice open bit and you can get as near as you like to the beach BN25-1	50,764405 0,108516	Field Lane Burniston Scarborough North Yorkshire YO13 0DA Tel: 01723 366212 Services in side CCC Campsite 4,20 GBP for service only or incl, in overnight
Sussex	Seaford	If anyone is catching a very early ferry from Newhaven, P marine parade a good place to sleep overnight might be on the seafront at Seaford BN25-1	50,771701 0,095042	Unrestricted parking, and about 10 mins drive from the docks, There is a sign saying no Overnight Parking, but motor homes have been seen there at night, probably OK if you arrive late & leave early

Sussex	Seaford	Seafront-East End, This is a great spot for parking or an overnight stay, Park around the Martello tower		There is a public toilet with an outside tap - you are next to the beach - great for a B,B,Q, in the summer and a late night dip, Top spot!
Sussex	Seaford	Alfriston Road, High and over car park, BN25-3	50,78995 0,13959	Places have a delimitation of the period spent <72h
Sussex	Shoreham by Sea	Old Fort BN43-5	50,82798 -0,25071	Overnight parking (only) Toilet/ washroom?
Sussex	Shoreham-by-sea	Parking Mill hill Not easy to describe - need OS 1:50,000 BN43-5	50,85284 -0,27798	Hard ground ON hill overlooking river Adur - hang-gliders and walkers
Sussex	South Harting	On B 2141 on East of Harting Hill	50,9556 -0,8879	Compacted earth On south downs, Finding level site can be difficult, Wonderful walks and excellent slopes, Phone 013 2882 3320
Sussex	South Harting	Going North on B2146, pass turning to Upark, At top of hill, just as start to go down small turning on left GU31-5	50,95559 -0,88792	Gravel On South Downs way, 7m max, small area, Flat on top of downs with good view south
Sussex	St, Leonards	Follow the beach / front road from Hastings, When in turns inshore, take the cul desac to the left and park on edge of beach, Possible to park 7m vans in wide bays,	50,8495597 8 0,54174166 9	Road Surprisingly quiet and lovely sea view
Sussex	Walderton	Just off (East) B2146 at road junction, Horse boxes often around, Inn Barley Mow PO18-9ED	50,8881 -0,87958	"Free-of-charge" (overnight) parking with restaurants are usually bound at consumption,
Sussex	Wych Cross	Parking Ashdowne Forest RH18-5	51,06815 0,02512	Overnight Parking
Torbay	Paignton	On the seafront		

Tesco (supermarket)

The general ruling for Tesco is that they have no problem with motor homes "parked up" for the night IF the following is observed:

- Park in a discreet corner of the car park - i.e., not right outside the front door, blocking others!
- Do not set up BBQ and picnic tables! This also applies to chairs etc.
- If there is more than 2 at any one time they start to worry
- Never leave anything behind; including water on the tarmac because non-campers think it is from the loo.
- Only stay one night.

If you follow the above rules you should be ok at most branches of Tesco. If you do some shopping before you leave, it would be a nice gesture to mention to the manager, who you are, and thank him for the use of the car park. (Although sometimes he probably wasn't even aware you were out there!) If he sees you are a customer in his store it could encourage him to keep letting us stay overnight!

Scotland

Car parks at all Ski centres are ok. (Watch for snow gates closing - police may check on you, but are ok about it).

©Wiekeksd juli 2005

Publissing e.g. only by written permission of Henk and Wieke site@camperplus.info



This Information come from e.g.:

- <http://www.home.arcor.de/tel.bus/womo-sp>
- <http://www.rutgerbooy.nl/Wildcamping.htm>
- <http://www.wildcamping.co.uk>
- A lot (more then 50) of internet sites whit one place ore travel story*