



Home [www.camperplus.info](http://www.camperplus.info)

Middle UK  
Soort by district

version 14 mei 2012



It may be known already (you are here ☺ ) that the we maintain a website stating a list, among many other issues, with more than 550 motorhome-/camper places in the UK. Most of these are free of charge.

We browse the Internet continuously searching for any information to modify the list on our website in order to keep it as extended and reliable as possible.

We are Dutchmen and although England is our favourite vacation destination, it will be clear that we are not able to check the information we gather about each places personally. Possibly you are a citizen of the U.K. or one of the visitors of places on 'our' list. For this reason we would like you to ask you a favor.

If you are aware of any information on 'our' list not in line with the data on our website, e.g. additional or expired data, we would appreciate it very much to get a message from you. Your information will be used to update our site making it more useful to the many visitors we have. A picture of the motor home place will be appreciated very much as well.

The data has been taken over of several site's, for an enumeration to see below this document. Must be noticed that there in United Kingdom generally no formal motor home places is. Thus stand is mostly on own risk. However its parking where spend the night has been permitted. Also stand there cheaper camp-site incorporated in this list (costs to stand in last column and). The information is in English on alphabetical order. In the name of all the visitors of our site we would like to thank you in advance for your help.


Please Let us know if you have a website yourself with minutes of a trip in England the UK. In most cases and with your permission we will be happy to link to this site.

If you wish to consult our list, please visit <http://www.camperplus.info> and choose "vrije camperplaatsen Engeland". The list is written in English. If any questions or remarks are left, don't hesitate to contact [site@camperplus.info](mailto:site@camperplus.info)


Whit regards  
Henk & Wieke

©Wiekeksd juli 2005 Publishing e.g. only by written permission of Henk and Wieke

District	City	Description incl. postcode	Coordinates	Particular
Bedfordshire	Newport Pagnell	M1 between exit 14 & 15, Welcome Break, Service Area,		tel, 01908 217722,
Bedfordshire	Toddington	M1 between exit 11 & 12, Moto (Luton N), Toddington Service Area,		tel, 0870 911900,
Bedfordshire	Shefford	The Airman Hotel, 16 Hitchin Road, Meppershall, Shefford SG17 5JF On the A507	52.01.518 0.18.993	Water available, rubbish disposal. 5 mototohomes only. Phone 01462.850853 between 9am-10pm.
Birmingham	Birmingham	M5 (between exit 3 & 4) Moto (Birmingham S) Frankley Service Area		tel, 01215 503131
Birmingham	Essington	M6 (between exit 10a & 11) Moto Hilton Park (Birmingham N) Granada Service Area		tel, 01922 412237
Birmingham	Wolverhampton	M6 Junction 9	52,565201 -2,006318	
Calderdale	Brighouse	M62 (between exit 25 & 26) Welcome Break Hartshead Moor Service Area,		Tel, 01274 876584

Cambridgeshire	Cambridge	Turn NE off A1134, Newmarket Road, down Stanley Rd.(Turning is 500 m, West of Cambs Unit FC), Go to bottom of road and turn right along the road called "riverside" and park on rivers edge, CB5-8	52,21497 0,14500	Water in trough in meadows which the houseboats use, road – V quiet cul de sac, with wide parking on river edge, with houseboats beside you and rowing clubs on other bank, Pubs 1km on river side in either direction, Easy cycling along river banks and into town, 1,5 km walk to city centre,
Cambridgeshire	Cambridge Services	Cambridge Services – A14 (near) Charges – avoid, Two places off same turning Carry on into Boxworth and there is a narrow layby in village that accommodates my 7,3m van, CB4-5	52,27232 -0,01241	Tarmac, Buckingham Industrial Park, Pub close, Less popular with trucks now services has opened
Cambridgeshire	Chesterton	On North side of river Cam where water street turns into Fenn road, CB4-1	52,21867 0,15041	Packed gravel, Wide parking area on very quiet road – Park on wide parking spot 5 m from edge of river Cam, Very quiet road, Easy cycling along river banks and into town using footbridges, Pub 200 m, Centre 3km)
Cambridgeshire	Fenn Ditton	Turn North off the Newmarket road (A1303) about 500 m West of airport along Ditton Rd, After 1,5 km at small cross road turn NW / left and wiggle down road for 1,5km to end to Green End	52,22733 0,16986	Park on road overlooking meadow leading down to Cam, Very quiet, Easy cycling along river banks and into town, Pub with River garden, but height barrière, (Cambridge 3km)
Cambridgeshire	Papworth Everard	300 yds North of hospital on East side, is large playing field, Barons Way, Can park in front of council houses on East side, CB3-8	52,25383 -0,11746	Road – 500 m from hospital
Cambridgeshire	Peterborough	Going South on A1, 7 km after 1st sign to Peterborough, and after two roads to Water Newton, lay-by hidden in trees PE8-6	52,55344391 -0,340506554	Tarmac - old road after straightening - Useful for night stop only
Cambridgeshire	Peterborough	Turn off the dual carriageway on A1260, and head West on A605, 300 m to West of dual carriage way, take small track North into park, Orton Mere	52,55845 -0,28149	Tarmac, cul de sac in country park, Very quiet, 3 km walk along river to Cathedral, River Nene and steam railway
Cambridgeshire	Stibbington	An old road at Stibbington where the truckers' 'diner' is situated, Old great north road, About a mile after the main junction with the A47 (bridge over the road), You might find it some-where here, PE8-6	52,5715 -0,39575	Overnight parking with toilets,
Cambridgeshire	St. Ives	The Seven Wives, Ramsey RD. St. Ives PE27 5RF	N52,331934 Wo.076347	Just off the A1123, threequarters of a mile walk to the old part of town. 5 pond Electric en water 10 pond, water and toilet disposal available. 5 motorhomes only. Phone 01480 462180
Cambridgeshire	Water Newton	About a mile after the main junction with the A 47 there is a long piece of old road at Stibbington where the truckers diner is situated	52,569919 0,391489	
Cambridgeshire	Water Newton	Around Water Newton, just before the signs for East of England Showground and Alwalton, there is a bit of old road which some-times has a cafe in it during the daytime, It's shielded from the road by a belt of trees, but there is usually a somewhat ramshackle 'Cafe' sign,	52,569919 0,366578	Free
Cheshire	Chester 	Overnight is allowed in the coach park Castle dr, Parking little rodeo, The coach park is well sign posted, Going into Chester on the A483 (Wrexham road) it is on your right where the castle wall meets the river, Parking adjacent to the river is level compared to rest of car/coach park, CH4-8	53,18444 -2,89243	For Mh which fit a standard car bay 5.90 pond for over 6hrs(7am to 5pm) 1.50 for overnight (5pm to 9am). Larger motorhomes should use the coach/lorry bays and pay 10 pond over 6 hrs or 5 pond overnight (5pm to 9am). Barrier closes at 10.30 pm and opens at 7.30 am. Toilets available but close about 5.30.

Chester	Chester	Next to the river and near the race course – Just outside city wall,	53,187983 -2,894282	Big Long Stay Car park, Camped 24 <sup>th</sup> November 2001, with about six other Motor Caravans, Good spot backing on to river, Water Taps outside toilets <b>1 GBP per night</b>
Chester shire	Hops ford	M56 (exit 14/A5117 interchange) Road Chef Chester Service Area		Tel, 01928 728500
Chester shire	Knutsford	M6 (between exit 18 & 19) Moto Knutsford Service Area		Tel, 01565 634167
Cumbria	Ambleside	Miller Field Motorhome Camping Rothay Road, Ambleside,Cumbria LA22 0EE	N54 25.739 W2.57.955	Motorhome overnight parking just 2 min. walk from the centre of town. Fres water, toilet disposal, No electric. Cost 10 pond night. Discount for Motorhome Caravanners Club members.
Cumbria	Braithwaite	Follow A66 about 3 miles past Keswick West bound, turn into the village of Braithwaite follow main road through village and signs for The Pass (Whinlatter Pass) the road number is the B5292,		The local dog fraternity were friendly, Each individual parking place has a little path to its own picnic table and the table has a slate square for the B,B,Q, The entrance has a couple of tight hairpin bends but worth negotiating,
Cumbria	Buttermere Honister parc	An unofficial overnight stop on the Buttermere side of Honister pass from Borrowdale to Buttermere by the Big Boulder CA13-9	54,52375 -3,24564	“Interesting museum”, Even if there’s not a lot of it, And it was free, unheard of in the Lake District No facilities but cracking views, If you mean, and I think you do, the B5289, I can confirm there are some “cracking views”, It is very isolated, but the free museum/shop/slate quarry at the top of Honister Pass is quite interesting
Cumbria	Carlisle	M6 (between exit 41 & 42 Moto Carlisle South Waite Service Area		Tel, 016974 73476
Cumbria	Carlisle	Layby on the A595 about 7 miles outside Carlisle Side Rd, CA7-8	54,81206 -3,13408	It seemed to be an old piece of road separated from the A595 by a belt of trees and was near the junction with a country road signposted to Crofton, Level but no facilities except for a litter bin
Cumbria	Coniston	Take the small by-road that goes ESE from the village, Ends in the hills, Parking through a gate LA21-8	54,36339188 -3,095892429	Packed gravel Spectacular views, lots of walkers cars in the day,It also cuts out 150 m of climb if you are going up the “Old Man”
Cumbria	Dockray	A 5091 Old quarry, hardish surface, sheltered	54* 34` 1,7”N 2* 56` 01,2”W	Public toilets 1 mile at Nat, Trust Air Force Car park
Cumbria	Glenridding	Unofficial overnight stop on the roadside down Ullswater about 3 miles short of Glenridding, Two big parking areas, first does not have a “no overnight sign “ (and must be the only one in the national park not to have one ) the second one does	50,51210 4,87290,	
Cumbria	Glenridding	Centre of Village adj, tourist information, Have had no problem with coach built van if tucked away in a corner causing no trouble but would probably help advise in tourisms West side of road CA11-0	54,53630829 -2,950579643	Tarmac Says no overnight stopping, but I have not been moved on, Park with care to get flat spot, No spaces at midday, Ideaal for walking Helvellyn
Cumbria	Glenridding	Water’s edge 2 km North of Glenridding	54,56058502 -2,949605227	Packed gravel Lovely views and sheltered from storms; gets full,
Cumbria	Grasmere	South East of village – on North of road before meets A591 LA22-9	54,45664597 -3,019706488	Tarmac Says no overnight parking but I was not moved on If you come off the A1 (left) soon after Grantham onto the B6403 there are a couple of areas that lorries use in the first 200 yds off the A1
Cumbria	Hawkshead	P NP LA22-0	54,37416 -2,99673	Overnight parking (only)
Cumbria	Kendal	Go through the town on the one way system with canal on left go over little bridge take first left signed posted Ski slope and tip follow road round to left behind council tip and in front of the ski slopes a large quiet car park 5 mins walk from centre,		<b>There’s a report that the car park has now locked barriers,</b>

Cumbria	Keswick 	Castlerigg Farm Campsite Is a beautiful camping, You can walk to the city (20 min.) CA12-4TE	54,59252 -3,11137	
Cumbria	Keswick	2 km South of Keswick on East side of B5289 CA12-5	54,58060 -3,12957	Packed earth
Cumbria	Keswick	Town Centre	54,60029 -3,13785	Tarmacs, Quiet excellent Raleigh's Cross Inn is a few miles east, There are also places to eat and drink in Wheddon Cross in the other direction
Cumbria	Killington	M6 (1 m exit 37 southern direction, Road Chef Killington Lake Service Area		Tel, 01539 620739
Cumbria	Rydal	At East end of lake South of A591 LA22-9	54,44959 -3,00257	Packed gravel In trees
Cumbria	St,Bees	Found the car park by beach at St Bees, near Whitehaven		St Bees;-RSPB reserve at St Bees, lovely coastal walk (start of Wainrights coast to coast walk) 14 days to east coast on foot,,,lovely location!!! <b>Cost £2,70 p no overnight</b> restriction, used toilets and showers at the adjacent Hoseasons site, there for a night £13, and noticed office closed at 5 pm and nobody notices if you go in and use facilities they think you are staying on site
Cumbria	Wast water	Follow signs for Wasdale Head from the A595, At the side of Wast Water there are one or two reasonably good sized gravel lay-by's almost right on the waters edge, and no signs saying 'no overnight stays',		
Derbyshire	Bramford	100 m East of traffic lights where A6013 from North meets A6187 on Hathersage Rd S33-0	53,33631 -1,68697	Tarmac Not the quietist but very convenient for pub, Pub 50 m
Derbyshire	Buxton	Coaches and Lorry Park, Adjoining Sylvan car Park, under railway arches, No attendant, best to park near to entrance, Due to way coaches park		Pay & Display,
Derbyshire	Buxton	Newhaven Camper places SK17-0DT	53,1318 -1,7545	Overnight parking, freshwater and dumping free or part of general charge, Electric,available P fee more than 8 euro/ night,
Derbyshire	Castleton	Leave Castleton Westwards A 625 and clearly signposted up on hill S33-8	53,34164 -1,7882	hard packed
Derbyshire	Dovedale	Follow signs DE6-2	53,05485916 -1,782145381	Hard packed Park overnight for early start of the wonderful Dovedale walk before the crowds come, Wc
Derbyshire	Edale	Signposted in off the bigger road on outskirts of village S33-7ZD	53,36415863 -1,81364584	Tarmac – Says no overnight camping but I have not been moved on, The walk up Grindsbrook Booth is one of the finest in the world toilets
Derbyshire	Hayfield	The A624 - Glossop to Chapel-en-le-Frith is the Hayfield by-pass, well signed into the village, follow wooden carved signs to site SK22-2LE	53,37758 -1,93826	This site has standard pitches only (no electric hook-up or hard standing), wc Open 25/03 to 1/11
Derbyshire	LadyBower Reservoir	Nr Ashopton Several lay byes on the small lane to West of the reservoir	52,76347351 -1,733219028	Hard packed Lovely cycling and walking
Derbyshire	Matlock	Birchwood Farm Wirksworth Road		Freshwater and dumping free or part of general charge, elec, available at additional charge, showers free, <b>Parking is more than 8 € night,</b>
Derbyshire	Matlock	Long stay car park in Matlock	53,13531 -1,54844	Overnight parking allowed, lorries park there in the week, have stayed without any problems
Derbyshire	Matlock Darley bridge	Station Road, next to the cricket ground, Small car park with no signs saying no overnight camping, Had a few good nights there,		Square and compass pub is just 1 minute walk away with a live band on weekends,

Derbyshire	Matlock Bath	For any one visiting Derbyshire you can park and overnight in the train station car park. It looks a bit scary but when we stayed we had no problems,		<b>10 pound between 10 pm and 8am and 4 pounds for the rest of the day,</b>
Derbyshire	Nottingham	M1 (between exit 25 & 26), Moto Nottingham Trowell Service Area		tel, 01159 320291
Derbyshire	Swadlincote	Old Tamworth Rd DE12-7	52,69394 -1,53745	Overnight parking en toilettes
Derbyshire	Tissington	Follow signs in village DE6-1	53,06554794 -1,735827208	Tarmac quiet and shady, Tissington trail ideal for bikes either North or south (Old railway, so fairly steady inclines), <b>Toilets - closed at night \$3</b>
Doncaster	Hot Field	M18 (exit 5) Moto Doncaster Service Area		Tel, 01302 847700
Durham	Beamish	Beamish Arms, New Road, Beamish DH9 6RN In Beamish village, just off the A693.	N54.875465 W1.645247	Parking is across the road from the pub. Free if eating in the pub. Water available. Toilet Disposal. Rubbish disposal. Phone 01913 700384 betwee 11 am & 10 pm.
Durham	Bishop Auckland	High Shipley Camping Site	54,65000 1,68040,	
Durham	Bishop Auckland	Off the A1M Junction 58 Turn towards Bishop Auckland, picnic area near by (1 m) before bridge when you cam from the 58,	N 54,67082 W 1,68391	
Durham	Darlington	Chesnut Street car park off Nortgate (A167)		Commercial vehicle overnight park, motorhomes may stay overnight, 24 hour pay and display, the charge between 8am and 6pm is 2 pond, The fee covers the period from time of arrival until 8am the next morning.No facilities
Durham	Durham	Cassop Strawberry Hill Farm DH6-4QA	54,74937 -1,47892	Overnight parking (only)
Durham	Durham	Off the A1M Junction 58 Turn towards Bishop Auckland about 4 miles on the right-hand side,	54,612199 -1,635156	
Essex	Basildon	In the Basildon area of Essex there is a lorry park well sign posted if you head in the South end direction from town centre, It is in an area called Burnt Oaks,		The sign says only overnight sleeping in specially converted lorries for the purpose Have had no trouble staying there
Essex	Bishop's Stortford	M 11 (exit 8) Welcome Break Birchanger Green		Tel, 01279 653388
Essex	Braintree	Lorry park at Springwood Industrial estate, CM7-2	51,88293 0,53296	20 minutes walk to town centre, Free, no height barrier, floodlit, not used by many truckers since by-pass opened, 5 minutes walk to all night garage with shop, Freshwater at extra charge dumping free
Essex	Clacton-on Sea	Sea Front, Most of the sea front has no charge for parking,		Plenty of toilets along sea front as well, Holland beach end ok for overnight parking, as is some other parts
Essex	Colchester	North, Polstead Touring park, Holt Rd CO6-5BZ	52,02869 0,89569	Freshwater at extra charge, dumping free,
Essex	Colchester	Colchester Camping & Caravan Park, Cymbeline way, Colchester, Essex, Tel,01206-545551	52,80378 0,60326,	Not a nice camping, A lot of noise and expensive (20+ Euro!) But "near by" Harwich
Essex	Dovercourt near Harwich	There are several car parks on the coastal road, One is "Award Beach" parking  e.g, Parking Marine Parade CO12-3	51,93629 1,2833	Pay & display  Overnight parking, Parking fee up to 8 Euro/24h
Essex	Mersea Island	As you go onto Mersea Island turn left about 100 yards on the right is a big car-park B1025	51,79299 0,92141	Bit noisy to start with but gets quieter as the night goes on
Essex	Thaxted	Park Street car park CM^2ND	N51.952526 E0.344443	Free, no services



Essex	Thaxted	Bolford Street car park (Village Hall) CM^2PY	N51.953854 E0.340425	Free - no services May not be available on Frydags of Saterdays when the Hall is in use
Essex	Wickford	Gateways car park on the ring road,	53,85071 12379,	No height restriction and the car park warden will let you park at the bottom of the car park for the standard fee
Gloucestershire	Alveston	Parking M5/A38 BS35-3	51,59641 -2,51063	Overnight parking (only)
Gloucestershire	Alvington	The Swan, Alvington, A48 Very welcoming pub on the main road about 6 miles from the Welsh border, large car park GL15-6BE	51,70507 -2,57589	Landlord is happy for motor homes to stay overnight if eating or drinking in the pub, Note that there is a separate (non smoking) eating area and fewer than 18s are not allowed in the bar, <b>Free</b>
Gloucestershire	Bourton-on-the-Water	A nice site in the Cotswolds next to a stream and about ten minutes walk from a couple of pubs in Bourton-on- the-Water, Nice pull in as river crosses road, GL54 2PS,		
Gloucestershire	Cheltenham	The Gloucester Old Spot, Tewkesbury Road GL51 9SY On the A4019. Free id eating in the pub.	N51.933391 W2.148675	Water available. Rubish disposal. Toilets during opening hours. 5 motormomes only. Phone 01242 680321 between 10am-11pm.
Gloucestershire	Cirencester	Cirencester - Old Cricklade Road lorry park	N51.707636 W1.955034	Cotswold District Council have confirmed that motorhomes may stay overnight at the lorry park. Cost: 10 hours- £3.40, 24 hours £6.40. Adjacent to McDonalds and Tesco. Toilets available 7am to 8pm
Gloucestershire	Cirencester	The Crown Inn, High Street, Cerne Wick GL& 5QH Off the A419 south of Cirencester, in the middle of the village.	N51.662658 W1.88933	The MH parking is on the field beside the pub car park. Cost £10 per night incl. electric. Latest arrival 6 pm. Water and toilet disposal available. 5 motorhomes only. Phone 01793 750369
Gloucestershire	Lower Cam	M5 (between exit 13 & 14) Welcome Break Michaelwood Service Area		Tel, 01454 260631,
Gloucestershire	Newnham on Severn	Elton Farm, Littledean Road Newnham on Severn GL14 1JU On the A4151 about 3 miles east of Cinderford.	N51.823621 W2.447573	Motorhome parking is alongside the maze field. has maize mazes, carp fishing and mountain biking and boarding. Cost: £5 per night. Latest arrival: 10pm. Water and toilet disposal available. 5 motorhomes only Phone 01420 83211
Gloucestershire	Stone	A38 Midway between Bristol and Gloucester, Laybye on Northbound side of road in sight of petrol station with welcome to Stone sign on grass verge GL13-9	51,65063858 -2,458251476	Old Road Often lorries here, it has got toilets
Gloucestershire	Stow-On-the Wold	Just off the high street		Pay & Display
Gloucestershire	Stroud (1)	Lay-bys on the A38 where it runs parallel with the M5 between junctions 14 & 15, The best one is at Newport, turn opposite the entrance to Newport towers hotel then left, there is a piece of the old road that is set back from the A38 behind some trees, See M5/A38 Nr Stroud, Gloucestershire (2) It is nice and quiet,	51,596606 -2,510541	There is a MacDonald's and fuel at the motorway island, and 2 miles beyond the lay-by, in Measham itself is a Cantonese takeaway next door to a fish and chip shop,
Gloucestershire	Stroud(2)	M5/A38 There is also the option of the services at Michealwood but you would have to pay,	51,596413 -2,510632	
Gloucestershire	Tetbury	Hamton Street lorry park	N51.646936 W2.166628	Free
Gloucestershire (south)	Bristol	M5 (exit 19) Welcome Break Gordano Service Area		Tel, 01275 373624
Gloucestershire (west)	Leigh Delamere	M4 (between exit 17 & 18) Moto Leigh Delamere Service Area		Tel, 01666 837691
Hartlepool	Hartlepool	Around Hartlepool Marina plenty of good restaurants pubs and there is the Historic Quay on your doorstep, use the rough undeveloped land at the south side of the dock gates for peace and quiet as at weekends there's sometimes plenty happening TS24-0	54,69002 -1,19873	Overnight parking (only)

Herefordshire	Hereford	Merton Meadow Car Park Next to the Hereford United football ground.	N52.062228 W2.714917	Car charges apply: £1.50 per day, free from 6.00 pm to 8.00 am. Toilets available (close at 6.00 pm) Height barriers are closed on Saturday and Sunday nights, between 7 pm and 7,00am Motorhomes may stil stay overnight, but wil be unable to enter to exit the car park between those hours.
Herefordshire	Leominster	Broad Street Car Park Close to the centre of town, off the A44 (Broad Street	N52.229831 W2.738351	Car charges apply . £ 1.00 per day, free from 6.00 pm to 8 am Toilets available (open 24hrs)
Hertfordshire	Hertford	Old London Road car park	N51.797033 W0.072153	Motorhomes may use this car park overnight, but no vehicles with an unladen weight of over 2500kg are permitted to use the car park during the chargeable period, which is Mon - Sat 7.30am - 6.30pm. If...a pay and display ticket is purchased the vehicle may be issued a Penalty Charge Notice if it is over 2500 unladen.
Hertfordshire	Mimms	M25 (M25/A1(M) Welcome Break Mimms south Service Area		Tel, 01707 621001
Hertfordshire	Tarrington	The Tarrington Arms, Ledbury Road, HR1 4HX On the A438, half way between Hereford and Ledbury		Water and toilet disposal available. Free. 5 motorhomes only. Contact: 01432 890 796 between 10am and 10pm
Isle of Man	Ramsey	Mooragh Park, Ramsey	54,321474 -4,385211	Motor homes are positively encouraged to park and enjoy the area, for no cost, for as many nights as desired,
Lancashire	Lancaster	Entering Lancaster from the south turn left at foot of bridge over river signposted as Industrial Estate, Go beyond the houses and you come to a large factory on the left, On the right there is a deep lay by (or picnic spot as rubbish bin present), Quiet with view of river,	52,22690 2,85290,	
Lancashire	Lancaster	As you enter Lancaster follow signs for White Lune Industrial Estate and notice signs for low bridge, The site is on SW bank of river, Keep going past pub and houses until you reach an old factory partly demolished, Deep laybye on oppositie side of road, Parking South Rd LA1-1	54,04454 -2,79901	Used it several times and no problems, Wake up to the sight of Herons and Oystercatchers looking for their breakfast, Peaceful with just a few cars and lorries passing
Lancashire	Burton	M6 (between exit 35 & 36 Moto Burton in Kendal Service Area		Tel, 01524 781234
Lancashire	Garstang	M6 (between exit 32 & 33 Moto Lancaster Service Area		Tel, 01524 791775
Lancashire	Gharnock	M6 (between exit 27 & 28 Welcome Break Gharnock Richard Service Ares		Tel 01257 791494
Lancashire	Oldham	The Hawthorn, 365 Roundthorn Road, Oldham OL4 5LN A couple of miles south east of Oldham town centre.	N53.533529 W2.086373	Motorhome parking is in the former car park adjacent(opposite the Dog and Partidge) 9 pond. Electric 2.50pnd. Showers and toilets available. 5 Motorhomes only.
Lancashire	Preston	Rimmer House, Bank Head Lane, Bamber Bridge,Preston, PR5 6YR	N53.726328 W2.634962	Purpose-built motorhome stopover alongside the M61,just north of the M61/M65 junction. Full Facilities. Cost 10 pond per night. Electric incl. 5 pond meal voucher for local pub included. Phone 01772 336 043
Lancashire	St. Annes	Swimming Pool car park, South Promenade, Lytham ST. Annes FY8 1SW	N53.747423 W3.031101	Seafront car park at the rear of the swimming pool. Experiment by Fylde Borough Council for 2012. Open from 27 april to 1 okt. Max stay 3 night no return witin 5 days. No Service. Cost 5 pond from 6pm to 10am.(10m max lengte)
Leeds	Ferrybridge	M62 (exit 33/A1) Moto Ferry bridge Service Area		Tel, 01977 672767


Leeds Bradford	Oxenhope	If you ever find yourself in Haworth or the other parts of Bronte Country in the wonderful county of Yorkshire take the B 6141 from Oxenhope towards Denholme, about 1 mile out of the village take the first road to the left its Black Moor road, some 2 to 3 hundred yards up on the left is a farm road go down this road and on your left is a big layby, its safe and if you arrive at night be prepared for a fantastic view at breakfast,		
Leicestershire	Fenny Drayton	On the A444 between the M42 and the A5, There are about 6 'old road' lay-by, some screened from the road by shrubs, They are between Twy cross and Fenny Drayton, Atherstone Rd, old road @ café CV13-6	52,5736 -1,47873	Overnight parking with toilet and freshwater and dumping available The council has recently put notices restricting parking to a max of 12 hours – so they would be OK for overnights, The one nearest Fenny Drayton (just north of it) has a carafrom café during the day – so could provide breakfast! It is only about 5 minutes off the A5 so is you are looking for somewhere there, it could be worth a short detour
Leicestershire	Leicester	M1 between exit 21 & 22, Welcome Break, Forest East Service Area		Tel, 01162 386801
Leicestershire	Leicester	M1 (exit 22/A50) Moto Leicester (Markfield) Service Area,		Tel, 01530 244777
Leicestershire	Maesham	Just off junction 11-M42/A444 where the M42 becomes the A42 - half a mile towards Measham on an unclassified road (used to be the A453 before the A42) there is a large lay-by, Used by lorries some nights, but I've never seen it full and its empty at weekends),	50,27131 4,78891,	In Measham itself is a Cantonese takeaway next door to a fish and chip shop, There is also a hotel, (the Metro) at the Motorway Island - which has a restaurant, so plenty to eat!
Lincolnshire	Barton-Upon-Humber	A pick nick place with a fine view of the Humber Bridge, From the A15 take exit Barton, then follow signs "Bridge viewing Area" DN18-5	53,69708 -0,44541	Parking with toilet
Lincolnshire	Boston	St. Johs Road coach and Lorry park (next to Boston Port PE21 6BN	N52.971394 W0.020018	About half a mile from the town centre. Café and toilets on site (5am-5pm)
Lincolnshire	Castle Bytham	Morkery wood NG33-4	52,76368 -0,58235	Overnight parking (only)
Lincolnshire	Colsterworth	Truck stop Compass-Café A151		Overnight parking with toilets,
Lincolnshire	Colsterworth	Just beyond the Colsterworth roundabout (junction with A151, where the fuel stations are) there is an off-road lay-by which was an old road The Ram Jam Inn and the adjacent garage share a large car park which might be useful if you park discreetly (that's off the A1 at the slip road for Oakham, turn right under the A1 bridge, then left and immediately left again),	52,731472 -0,601347	
Lincolnshire	Colsterworth	A1 Colsterworth Just beyond the Colsterworth roundabout (j, with A151, where the fuel stations are quite cheap) there is an off-road lay-by which was old road Truckstop Compass-Café NG33-5JP	52,80378 -0,60326	Overnight parking with toilets
Lincolnshire	Fosdyke	Heading East down the A17 from Sleaford, cross the river at Fosdyke and take the first turn LEFT Follow the road to the sharp right hander at the bottom then turn left up along the sea bank, 100 yd	52,8762 -0,00333	If you like a quiet sleepy spot, middle of nowhere type, this one could be for you, Right on the edge of Fosdyke Marsh, near the nature reserve car park, Ideal if you are visiting Spalding, Boston, Holbeach or just passing through down the east coast, there are no toilets, no water fill up point and NO HOUSES
Lincolnshire	Grantham	A1 Grantham, Parking High Dike NG33-5	52,81761 -0,61554	Some of this is grass but on the South side there is a fairly long patch of concrete, It is quieter here than your average lay by and less busy

Lincolnshire	Grantham	Ballyboley Inn, 125 Shane hill Road, Glenwherry, Ballymena (on the main road from Larne to Ballymena) Telephone 028 2583 1208 BT42 3EP	52,81818 -0,61606	Alternatively there are various lay-bys on that route, again used by lorries, Some are set back from the road so will be that bit quieter Restaurant services – Country and Western Music on Saturday Nights
Lincolnshire	Grantham	If you come off the A1 (left) soon after Grantham onto the B6403 there are a couple of areas that lorries use in the first 200 yards off the A1, Some of this is grass but on the South side there is a fairly long patch of concrete, It is quieter here than your average lay by and less busy,	54,98564 2,52056,	
Lincolnshire	Harmston	Old B 1178 – airfield LN5-9	53,14764 -0,52749	Overnight parking (only)
Lincolnshire	Lincoln	Follow the signs to "High street Long Stay Cart Park" near Brayford Pool, It's ideal for visiting town, cathedral and castle, Very steep climb though LN5-7	53,22728 -0,54266	It's pay & display, <b>Parking fee more than 8 euro / per 24 hours</b> (2003) with toilets
Lincolnshire	Market Rasen	A631 Between Market Rasen, Lincs and North Willingham, Picnic area on left just beyond the racecourse LN8-3	53,384051 -0,308736	If you are narrow enough you can get into the car park section (I can just get in with my small coach built) Sign says <b>Overnight camping £3,00 -but it doesn't say to whom payable</b> , Fish and Chip shop (currently closed for refurbishment (Dec 2005)) More than one decent pub serving food,
Lincolnshire	Scampton	Old Rd high str LN1-2	53,302 -0,5748	Overnight parking only
Lincolnshire	Scampton	Turn off A15 onto A1500 at the showground signposted Marton/Scampton/ Gainsborough, Turn right towards Scampton village, there is a viewing area right on the junction, If the Red Arrows are flying this spot is spectacular	53,295382 -0,560361	Also back towards the A15 there is a spot at the side of the showground, The last two spots are fine for the Xmas mart but use the park and ride which is five minutes away, Sometimes there is a special park and ride on the showground day time,
Lincolnshire	Scampton	A15 Scampton	53,295473 -0,567407	If the Red Arrows are flying this spot is spectacular,
Lincolnshire	Scampton	Coat Car park at Wrea Lane, Follow signs "Coach and Car parking"	54,38651 0,54134,	Overnight stay permitted <b>£ 3,50 for 24 hours (2003)</b>
Lincolnshire	Spalding	The Bluebell INN Cranesgate South, Whaplode St. Catherines, Spalding PE12 6SN	N52.759596 W0.015473	Just off the B1165 between Spalding and Wisbech. Country pub/rest. With on-site brewery. Free if you book a meal, otherwise 5 pond. Electric Hoop-up 2.50 pond Water and toilet disposal available. Phone 01406 540300 (between 10am-11pm)
Lincolnshire	Surfleet	The Riverside Hotel 123 Station Road Surfleet, Nr Spalding PE11 4DG	N52.841423 W0.122583	Just off the A19 between Boston and Spalding. Motorhome parking is on the car park. 5 pond. Free if you eat and drink in the hotel. 5 pond Electric Hookup. Water and toilet disposal available. 5 motorhomes only.
Lincolnshire	Waddington	A15 south of Waddington - Go past the airbase until you come to tower lane on the right, 1 mile down dead straight and then turn off on second bend,	53,145423 -0,525519	Recommended for Air spotters but if Waddington is flying this spot is at the end of the runway so be warned
Manchester	Birch	M62 (between exit 18 & 19) Moto (Manchester N) Birch Service Area		Tel, 01616 430911
Norfolk	Beachamwell	Great Danes Country Inn, Old Hall Lane, Swaffham PE37 8BG	N52.617353 E0.586805	Free if you eat or drink in the inn. Water and toilet disposal available. 5 motorhomes only. Website: <a href="http://www.thegreatdanes.co.uk">www.thegreatdanes.co.uk</a> Phone: 01366 328443
Norfolk	Brancaster	Beach – parking on the right PE31-8	52,97580 0,63647,	Toilets on the left, Good place to fill up with water en dumping free
Norfolk	Burnham	Overy Staithe – National Trust and boating club car park		All right for staying one night,



Norfolk	Caister-on-Sea	The Old Hall Hotel, Highstreet, Caister on Sea, Great Yarmouth, Norfolk NR30 5 JL Ajacent to Lidl. At the north end of High street.		Water and toilet disposal available. 5 motorhomes only. 5 pond per night, free if you eat and drink, otherwise 5 pond. Electric Hookup Phone: 01493 720400/ www.oldhallhotelcaiser.co.uk
Norfolk	Diss	Just passed high school on left Walcot Rd, IP22-5	52,38097382 1,118241668	Grass
Norfolk	Diss	Take SE lane out of Burston village, park about Burston Rd IP22-5	52,39077377 1,121875763	Grass verge to almost unused lane
Norfolk	Great Yarmouth	South Of Gt Yarmouth on Sea front, nearly at the end of the coat road,	52,57435989 1,738772869	All parkings Great Yarmouth have sign 'No overnight stay',
Norfolk	Great Yarmouth	North end of Great Yarmouth on the road in front of the Haven static caravan site overnight/parking,	53,14764 -0,52749,-	
Norfolk	Kirkstead Green	Between Norwich and Bungay Turn off new by-pass on B1332 to village, and park at North end NR15-1	52,52482986 1,382084966	Road Very quiet Daft Eddys, Sketrick Island, Newtownards, Co Down BT23 6QH Tel 028 9754 1615 Parking by Restaurant
Norfolk	Norwich	B1150 from Norwich to North Walsham, at junction of A149 under rail bridge to mini roundabout, turn 500 m to T junction, left follow main road past shooting range & old mill		500m beyond mill is a Caravan Club CL on left continue to X roads, left & in 1km left at picnic site signs, Forestry Commission area with walks, Parking, unlocked, room for 10 vans on hardcore, quiet dog walking area
Norfolk	Rackheath	A1151 (The Wroxham road out of Norwich) pass the Green Man pub at Rackheath, 1/4 mile on the left-hand side, where the old bends have been straightened, NR13-6	52,674065 1,370051	Overnight parking with water and toilet, £3,00 (1997)
Norfolk	Ranworth	The Maltsters Pub NR13-6HY	52,67748 1,48929	Free overnight parking in car park opposite the pub by permission of the landlord (ask first)
Norfolk	Salthouse	Turn North off A149 at East end of village, Car park in dunes - no sea view NR25-7	52,9552536 1,101357579	Firm gravel Quiet - it does say no overnight parking but twice I have seen caravans obviously using it for a week-end
Norfolk	Santon Downham	Thetford Forest has a good site near Santon Downham, over the River Bridge and Rail Bridge - parking in forest area on the right, Watch the weight limit on the bridge, <b>3 tonnes but you can get to the site from the other direction,</b> IP27-0	52,4612 0,68042	Overnight parking and toilets, Lovely walks through the woods deer seen last year
Norfolk	South Creake	The Ostrich Inn Privat NR21-9AB	52,88525 0,767	"Free-of-charge" (overnight) parking with restaurants are usually bound at consumption, permission of the landlord (ask first), Website <a href="http://www.ostrichinn.co.uk">http://www.ostrichinn.co.uk</a> Snape Maltings Concert Hall
Norfolk	Swaffham	Off the A1122 Swaffham to Downham Market Road, approx 1 mile west of the A47, Long wide track with pull-ins leads to picnic site in pine trees, PE37-7	52,65064 0,61224	Forestry Commission Picnic Site, Free Overnight parking The road is surrounded by lovely moorland
Norfolk	Wroxham	The Wroxham road out of Norwich) pass the Green Man pub at Rackheath, 1/4 mile on the left-hand side, where the old bends have been straightened,		
North Yorkshire	Filey Staxton Hill	From Filey take A1039 then A64 {Norton} take left turning onto B1249, at top of hill turn right onto picnic site, good for overnight, some road noise		Toilet open in day time,
Northamptonshire	Northampton	From M1 Junct 16 take A45 towards Northampton, After about ,5 mile there is a laybye on RHS in front of Red Lion Transport Café	52,232188 -1,002339	Parking 8,00 (?) Money off voucher, shower voucher Transport cafe opens 6:00 am till 9:30 for foodb set off the road right on the edge of some of the highest cliffs in Cornwall, In fact the whole coast road from Padstow to Hale is well worth travelling, lots of little coves
Northamptonshire	Watford	M1 (exit 17) Road chef, Watford Gap, Service Area		Tel, 01327 879001

Northumberland	Beadnell Bay	From South - Leave A1 and follow B 1430 (parkingplace Seahouses), Site is on L after Beadnell Village, just beyond the LH bend, From North - Leave A1 and follow B 1342 via Bamburgh and Seahouses, Site is on Right just before Beadnell Village NE67 5BX	55,56027 -1,63486	Located in a pretty seaside village in Northumberland, Unspoilt views of the coast and surrounding countryside, A superb site for walkers and cyclists, Visit the Marine Life and Fishing Heritage Centre nearby for a history of the fishing industry, Open 29/04 to 04/10 Beadnell Chatthill, Northumberland Facilities: Toilets, showers, washing-up sinks, laundry, chemical disposal point (no caravans no hook-ups)
Northumberland	Corbridge	Well house Farm NE43-7UY	54,99377 -1,93532	Overnight parking (only)
Northumberland	Hadrians Wall	All the car parks in the area are now <b>'No Camping/Overnight parking'</b> , We have checked them all! Before we have stay by an INN we have ask, by a INN on the road, It was no problem when you eat and drink		All NO CAMPING / Overnight parking
Northumberland	Haltwhistle	They stayed in the car park across the road from the Roman Army Museum (near Haltwhistle) NE49-9	54,968821 -2,462556	It's one of the few car parks in the area without a dreaded *No Camping/Overnight Parking sign
Northumberland	Holy Island	Parking Lindisfarne causeway TD15-2	55,68149 -1,8453	Overnight parking (only),
Northumberland	Milbourne	The Waggon Inn, Higham Dykes, Milbourne NE20 0DH	N55.076162 W1.798294	Free if you eat in the inn. Water available, toilet during opening hours. Harstanding available. 5 motorhomes only. Phone 01661 881872(11am to 11pm)
Northumberland	Otterburn	On the A68 nearby Otterburn	55.245445 W -2.225847	Parkingplace ware you can overnight.
Northumberland	Scremerston	Another good spot is on the coast near Scremerston (south of Berwick on Tweed): Turn off the A1, Go through Scremerston and cross the railway, then follow the coast south, there are several good spots overlooking the sea before the road peters out,	55,732523 -1,961181	Overnight parking
North yorkshire	Scarborough	South Moor Farm, Dalby Forest Drive, Langdale End, Scarborough YO13 0LW Farm B&B about 11 miles west of Scarborough, in the North York Moors Nat. Park,	N54.300499 W0.611696	Motorhome parking is in a area of the large garden, or hardstanding near the barn. Water is available, toilet chemicals only. 8pond per night, 5 motorhomes only Tel. 01751- 460285
Nottinghamshire	Blyth	A1 (roundabout A1(M)/A614 Moto Blyth Service Area		Tel, 01909 591841
Nottinghamshire	Tuxford	Orchard-Camper park Marnham Rd		Freshwater and dumping free, Elec, available at additional charge, <b>Parking fee more than 16 euro / night</b>
Peak district	Holmfirth	On the road out of Holmfirth towards Huddersfield, there are about 6 pitches next to a stream right by the swimming baths, School str, HD9-3	53,571851 -1,785007	Theres a skatepark, park footy pitch 5 aside pitch there and it's about 5 mins walk from the town centre, it, Is very quiet during the night, it's an odd one but very good if you have kids to entertain as they do, wc and café
Penbrokehire	Fishquard	Seaview Hotel, Seafront, Fishquard. SA65 9PL On the A487 just 1 mile from Fishquard Harbour.	N51.999192 W4.988567	Free if eating or drinking in hotel. Water and toilet disposal available. 5 motorhomes only. Tel. 01348 874282
Penbrokehire	Little Haven	In Broad Haven follow road (B4341)go past council pay & display car park on left, Road wil bend around sharly to left, Go past small supermarket, post office and pub al on your left and just before the road goes up a hill towards Little Haven, there is a car park		At the back of the car park is a bottle recycling bin and there are public toilets there to closed at night, open around 8 am
Perth and Kinross	Perth	Tesco car park at Perth	56,395813 -3,432374	Had an overnight stop, but the supervisor did warn me the railway line was the other side of the fence, but the trains do not travel at high speed, I had a good night sleep

Shropshire	Ellesmere	Fernwood-Camper park Lyneal SY12-0QF	52,8968 -2,8158	Overnight parking with freshwater and dumping free, elec, <b>Parking fee more than 16 euro/night</b>
Shropshire	Ironbridge	Junction Bridge rd, and Ironbridge rd, By pub 100 metres from world heritage site of IRONBRIDGE	52,62650 N 2,485 W	This is available for overnight stays after 6pm, for no charge, No facilities but an immediately adjacent "inn" or in our language a pub, 100 metres only from world heritage site of IRONBRIDGE,
Shropshire	Market Drayton	There is a dedicated truck park just off the A53 at the junction with the A529, Its outside the livestock market and just behind a big Tom Cobleigh pub (family friendly, with a playbarn) TF9-1	52,91308 -2,48958	Overnight parking with toilets, freshwater at extra charge, dumping free, Warning: You sometimes get refrigerator trucks here which can be noisy <b>5 Pound</b>
Stafford	Whitchurch	Had problems finding anywhere running down A5 from Llangollen to Shrewsbury, Took the road to Whitchurch Truck Stop just outside Whitchurch, It says £2 overnight and HGV's only but spoke to friendly trucker he said no one pays and don't worry about the HGV sign, Parked in the Long stay and Lorry Park middle of Worcester one afternoon and came back to find lorries filling it up,		Meter says if you have a ticket that expires after 6 PM you can stay overnight, Most truckers don't bother with this, Friendly lot suggested that if we parked under the Railway arch (where lorries are banned from parking) we would be better off when all the lorries arrived, Entertaining to see them getting as many lorries in as possible,
Staffordshire	Alrewas	William IV Inn, 8 William IV Road, Alrewas, Burton on Trent DE13 7 AN	N52.733193 W1.747015	On the A38, Follow sign for Alrewas, The pub is which is off the main street. Not suitable for large motorhomes. 5 pond water available, toilet disposal on request. 5 motorhomes only tel. 01283 792 370 (9.30 am-10.30 pm)
Staffordshire	Armitage	On A513 between Rugeley and Armitage, turn south 1 km west of Armitage where road crosses canal, Pub further 100 m East Rugeley Rd WS15-4	52,74394 -1,89629	Packed gravel canal side walks along "The Way for the Millennium"
Staffordshire	Handsacre	A 515 Take turning left through Handsacre and Armitage/Rugeley >A 513, Just after Plum Pudding PH slight hill, Immediately over crest on left pull in to small canal side parking area suitable for anything that can get off the road quickly have even seen lorries parked there, Spode Cottage (Tom Cobleigh outfit), and Ash Tree towards Rugeley	54,69,00,2 1,19,87,3,	Three pubs in vicinity – Plum Pudding (now also quite a good restaurant - but a bit pricey)
Staffordshire	Keele	M6 (between exit 15 & 16) Welcome Break Keele Service Area		tel, 01782 626221
Staffordshire	Lichfield	North of Lichfield	52,716981 -1,843023	Nearby: Often a passable breakfast served by chap with a mobile kitchen, Virtually opposite Seedy Mill Golf Club The lay by no longer has the mobile greasy spoon offering a cooked breakfast or lunch! Apart from that it is still there, Complete with the round of golf before breakfast if you want it the golf club is open to non-members, <b>Pay-and-display park but free after about 6:00 pm and at weekends</b>
Staffordshire	Lichfield	North of Lichfield A515 signposted Ashbourne, take turning left through Hands acre and Armitage, Just after Plum Pudding PH slight hill, Immediately over crest on left pull in to small canal side parking area	52,745128 -1,899111	
Staffordshire	Lichfield	north ~ Seedy Mill Golf WS13-8	52,71806 -1,84484	Overnight parking with toilet (only)
Staffordshire	Stafford	M6 (between exit 14 & 15 Moto Stafford Service Area		tel, 01785 811188
Staffordshire	Stafford	M6 (southern direction between exit 15 & 14) RoadChef Stafford South Service Area		Tel, 01785 826300
Staffordshire	Waterhouses	South of A523 in Waterhouses ST10-3	53,04897 -1,86994	Gentle tarmac cycling track from greensides up the river Hamps - cycle hire at greensides

Suffolk	Aldeburgh 	On the sea defences to the south of Aldeburgh in East Anglia, drive past a car park up onto the wall/track, Yachts on one side, sand and sea on the other! A truly spectacular site, Slaughter Rd, Yacht harbour IP15-5	52,14303 1,59937	Toilets in the car park, Close to shops, good fishing & walking along the coast, No trouble with the police, used by lots of motor homes
Suffolk	Aldeburgh	Aldeburgh beach - Go through town South and climb up onto the shingle spit,	52,14147 1,59881	Shingle spit Views inland over river and marshes, and out to sea, Stunning, MH are common, Lots of good eating in town, ice place busy in weekend
Suffolk	Aldeburgh	On right as leave town of Aldeburgh going North on coast road to Thorpness	52,1592865 1,60584867	Firm grave, I Lots of good eating in town, No signs to say no overnight stays, Nice place busy in weekend
Suffolk	Aldeburgh	Parking shore IP15-5	52,15929 1,60585	Overnight parking (only)
Suffolk	Aldringham	From Aldringham crossroads, go East on B1353 to Thorpness, Turn right after 500 m and go to bottom of Church lane and around to right IP16-4	52,18683 1,58759	Church car park - avoid Sat nights - Firm gravel Very quiet and wooded
Suffolk	Beccles	In A146, 2m West of Beccles P Norwich Rd NR34-0	52,49806 1,51415	Old Road Tree line lay by on old road, Burger van
Suffolk	Benhall	Going South (only) on A12, road turns into dual carriageway, After 500m turn left onto lay by, Lots of lorries in day, Some at night IP12-3	52,1031 1,46983	Tarmac, Brief night stop only, Watch out for the speed camera in 200 m south, toilet and burger van in day
Suffolk	Blythburgh	Toby's Walk marked with brown tourist sign off A12, Take B1387 East to Walberswick and car park is 50 m on left IP19-9	52,31183 1,5889	Compacted hardcore Good stop for kids with bikes - unofficial dirt tracks with bumps, toilet (? Day only) Toby's Walk - Height barrier
Suffolk	Bury St. Edmunds	Ram Meadow Car Park Off Cotton Lane to east of town centre, near Abbey Gardens	N52.247696 E0.719296	5 dedicated motorhome spaces. 2 pond for 4 hours or more, Overnight stays are permitted for one night. This is at no extra cost. Although anyone staying after 8 am should buy another ticket for that day. Public toilets nearby.
Suffolk	Butley	Take B1084 from Woodbridge, 100m after brown signs to "Forest Centre", turn right on by-road, park 75m on right, IP12-3	52,09178 1,45727	Hard grass Quiet, Badger set locally
Suffolk	Cattawade	Parking Stour shore CO11-1RE	51,95488 1,07402	Overnight parking (only)
Suffolk	Dunwich	Dunwich Cliffs, Brown tourist signs to NT from Dunwich village or Westleton	52,2512207 1,62942794	No overnight parking (barrier closes at dusk)
Suffolk	Dunwich	Dunwich Car Park IP17-3DT	52,27804565 1,634557009	Compacted shingle On beach but shingle bank prevents views, Far corner is flattest, Excellent fish and chips in car park and good pub in village, Museum of the old city is well worth visit, Looks over dingle marshes a recent addition to RSPB (avocets, egret, marsh and hen harries quite common) – snow buntings in winter loo in day and summer Summer only
Suffolk	Dunwich	Dunwich forest, 2 m south of Blythburgh, or 2,5 m North of Westleton, turn SE into Dunwich forest IP17-3	52,28189 1,61246	Compacted hardcore Very quiet
Suffolk	Eastbridge	Eels Foot pub in centre of village	52,2388382 1,593253613	Grass, Wonderful walking and on edge of Minsmere, Thursday night is music jamming night often with some old Suffolk songs, Excellent local Suffolk cider "Stonham Cider" loo Minsmere
Suffolk	Eastbridge	From Eastbridge take the track to Minsmere over the bridge, First site is 300m on left outside an incongruous modern house, 2 <sup>nd</sup> site is another 300m on left P Sleepwash Lane IP16-4SN	52,24559 1,59338	Firm compacted old track Walkers cars common in day, Very quiet, Large herd of red deer in these woods easily seen at dusk on hills in fields Minsmere

Suffolk	Hollesley	Shore Shingle Str IP12-3QU	52,03514 1,45581	Overnight parking (only),
Suffolk	Ipswich	Parking Martlesham Heath P5-3	52,0663 1,2787	Overnight parking (only)
Suffolk	Ipswich	Old Cattle Market car park, Portman Road	N52.055844 E1.146117	A motorhome overnight parking facility in this car park. 6pond which only allows overnight from 1800 hrs to 0800hrs the following morning. Offer only available Mon- Fri eves. Parking not on Sat/Sunday night
Suffolk	Ipswich	Orwell Crossig Lorry Park(website) Privately run Lorry park, on the A14 Eastbound at Nacton, near Ipswich, IP10 0DD	N52.02473 E1.226783	Motorhomes are welcome, we understand the the overnight fee is 14 pond bur are unsure if this applies to private vehicles as well as trucks.
Suffolk	Knodishall	On B1069 heading North, pass Butchers Arms on left, ignore next turning, but turn acutely left immediatly before Crisps garage Parking St,Andrews Rd IP17-1UQ	52,19297 1,56319	Common land outside village hall - Cul de sac, park on grass verges, Overnight parking (only)
Suffolk	Leiston	Back of Leisure Centre, Leave Leiston in direction of Aldeburgh on B1122, At end of house turn left into Red House lane, 500 m at end of road is Leisure Centre, Parking Grimseys Lane IP16-4	52,20213318 1,587353826	Tarmac park never full and reasonably flat City of Lancaster
Suffolk	Little Glenham	A12 by old police house IP13-0	52,17376 1,42225	Tarmac, Good for overnight, but not v quiet,
Suffolk	Ramsholt	From shottisham follow signs to Ramsholt Nr Woodbridge and "Ramsholt Arms", Car Park at top of hill on left (south) IP12-3AB	52,02335739 1,365961075	Firm Grass car park Quiet car park with river-side pub at bottom of hill; Riverside walk to North up East bank of Deben
Suffolk	Rendlesham	Rendlesham forest on way to lodge P A1152 IP12-2UL	52,12726 1,41652	Tarmac Very quiet road to the forest enterprise centre (where they charge) - Dog walkers and MH common, End of Woodbridge airport, now barely used, Nice woodland walks with large object for children to climb on,
Suffolk	Saxmundham	Take Leiston road (B1119) from traffic lights, and turn left, Left onto car park in 50m, Use right hand car park as quieter, Parking Church Str IP17- 1DB	52,21297 1,49597	Tarmac Overnight parking (only)
Suffolk	Sizewell	Sizewell Car Park; can't miss it after Vulcan arms pub road turns to left and ends in the car park IP16-4	52,20823288 1,623001218	Compacted gravel Best views are at top of car park, but not perfectly flat
Suffolk	Snape	On the A1094 from Friday Street to Aldeburgh, there is a clearing at the cross road to Tunstall that is an ideal spot to park,		
Suffolk	Snape	Snape Common, Driving East on A1094, take road to Snape Maltings (B 1069) and turn immediatly right onto common land,	52,17856598 1,503509283	Firm land with puddles Lorries and motorhomes common, Whitby Goathland (Heartbeat country)3 m
Suffolk	Snape	Snape Church; useful if the common is full or very wet, On A1094 going East, pass B 1094 to Snape Maltings and in 20m turn left, and then left again into the old road by church IP17-1	52,17946625 1,503585815	Tarmac late overnight stop only <b>Sevices in side CCC Campsite 4,20 GBP for service only or incl, in overnight</b>
Suffolk	Southwold	<del>Southwold Beach car park in North has height barrier, Two car parks to south, towards quay</del>	<del>52,31455231 1,675711754</del>	<del>Tarmac Nat Trust Upark all parkings: No overnight parking</del>
Suffolk	Sutton	Turn south off A1152 at roundabout south of river Deben, Parking area 2,5km on left / East of road Parking B1083 IP12-3DU	52,07823563 1,365710139	heathland
Suffolk	Theberton	Village pub with small camp-site - "Red Lion" Leiston Rd IP16-4RU	52,23595428 1,569573641	
Suffolk	Tunstall	Parking B1078	52,13847 1,47616	Overnight parking (only)
Suffolk	Tunstall	Parking Iken Rd	52,15188 1,47867	Overnight parking (only)
Suffolk	Tunstall	Tunstall forest Parking B1069 IP12-2	52,15632 1,48048	Firm ground Lots of places 20 GBP



Suffolk	Walberswick	Drive into Walberswick, and 50m after partially ruined church, turn acute right and go back on yourself, Narrow, but unused lane, Picnic space after 500m, but drive past and go another mile to small parking area on right, V v quiet and lovely views No overnight parking	52,30550766 1,619202137	
Suffolk	Westleton	Westleton by pond, beside village green, Almost no traffic on this 100 m of road, Very pretty	52,26538849 1,577807546	Road Very pretty, two pubs and large second hand bookshop, Minsmere bird reserve
Suffolk	Westleton	Minsmere Rd off Dunwich Rd old pit	52,26589203 1,591039538	Weedy and old tarmac Entrance to a disused pit on very quiet road - gates have not been open for 20 years
Suffolk	Westleton	From Westleton green go 50m up hill (North) and turn left (ENE) to Dunwich, At one km there is a car park, but go past this and turn left onto heath in another 500m, This is much more discreet	52,2690773 1,60449338	Packed gravel firm grass and sand Ground a bit uneven, but possible to get flat, Lovely walks
Suffolk	Westleton	North out of Westleton on B1125, 500m after last houses on right - unmarked - looks as if you are going into forest,	52,27396774 1,591702461	Compacted rubble A walkers car park - very quiet, N,B, There is no access to M26 at M25 junction 5
Suffolk	Westleton	North out of Westleton, on left one mile from end of village	52,28204346 1,592350602	Old road lay-by On a quiet B road, Better sites nearby, water pub wc
Wales	Abergaveny	 Powell Family anchorage car from park Bronllys, Brecon Powys LD3 OLD, 8 miles north east of Brecon on A 438 in Bronllys village,		8 Pound of 2 people 1 pond extra per person, 110 pitches open all year, Panoramic Views, You can go with the talylyn railway to Devil's bridge tel., 01874 711246
Wales	Aberystwyth	Follow the signs to the Park and ride, there are 2 car parks long and short stay - they parked in the long stay	52,416058 -4,081756	They were assured by a fellow motor home owner that they could stay at this end of the car park as long as They liked, One chap had been there for two weeks, and had visited the spot for several years, Free bus into town and Kwik Save just across the road,
Wales	Aberystwyth	Parking Guest house Groves SY23-2	52,41605 -4,08175	Overnight parking (only)
Wales	Aberystwyth	Parking Park Avenue SY23-1	52,41057 -4,07862	Overnight parking, P fee up to 8 Euro/24h,
Wales	Aberystwyth	 Midfield Holiday & Residential Park Southgate Aberystwyth, Phone 01970- 612542, Small family run site on the hill top overlooking Aberystwyth, Cardigan Bay and the Rheidol Valley, ,The touring sites offer panoramic views from largely level sites Situated on the A4120 to Devils Bridge, Coming out of the town, take the turning for Devils Bridge and we are 200 yards up the road on the left, with direct access from the A4120 SY23 4 DX		Situated just over a mile+ from the seaside and a railway station whit a steam train to Devils bridge Public House with in 500 yards of the park
Wales	Bala	Lake Gravel P LL23-7	52,90576 -3,60451	Overnight parking (only)
Wales	Betws-y-Coed and Bethesda	a little tourist railway, and you walk past this to get to the site, and that is behind a railway station, TIC and shops eats etc,	53,05,2 N 3,48,02 W	You can also walk along the river bank,
Wales	Betws-y-Coed and Bethesda	On A5 at Llyn Ogwen (lake) midway between two towns	53,12177277 -4,00564909	Tarmac Picturesque
Wales	Brecon	On the A40 nearby Lianspyddid Brecon Beacons Glyn Tarell Powys LD3 8	N 51.94567 W. -3.445673	Overnight/parkingplace for 5 campers.
Wales	Burry Port	Just off the A484 in Burry Port If one follows the signposts to the harbour one comes to a wide sea front overlooking the harbour SA16-0	51,678633 -4,248633	Although there are houses nearby, no-one seemed to mind one or two motor homes parked by the edge of the harbour, There is even a public toilet nearby, and a caravan selling hot and cold food and drinks,
Wales	Capel Bangor	Privet overnight place Tomkinson ?SY23-3	52,40319 -3,9701	Overnight parking freshwater and dumping free or part of general charge, Parking fee more than 8 Euro for 24h,

Wales	Cardiff	M4 (exit 331 A4 232) Moto Cardiff West Service Area		tel, 02920 891141
Wales	Carnarvon	Cwm Cadnant Valley, Llanberis Rd? LL55-2DF	53,1483 -4,19515	Overnight parking water supply and dumping available electricity available at additional charge Parking fee more than 8 Euro for 24h,
Wales	Carnarvon	Lake Gwynant, 1, Gravel picnic area on A498 at NE end of lake 2, Small basic campsite £2,00 per head LL55-4	53,04787445 -4,015633583	Overnight parking (only) Gravel Beautiful and quiet
Wales	Connah's Quay	They have stayed by the river side at Connah's Quay, On the north side of the road follow signs for industrial estate, There is a parking bay along the side of the river where fishermen park all night, CH5-4	53,220465 -3,052045	You have a lovely view across the river, This is near Queensferry, Phil comes from Wrexham and still has relatives there, Not a campsite but much better
Wales	Connah's Quay	Coming into North Wales via the Mersey tunnel and through Queens ferry take the B5129 to Connah's Quay, In town turn right to signs of Industrial Estate, keep going till you reach the riverside, Turn right and park in lay-by by riverside	54,97590 2,01310,	Only a few fishermen for company (rod & line), Quiet with a view of trawler men trawling between two small boats, Spoke to a rod & lineman he said "no problems there with all night fishing also the trawlers are only after Salmon and have been know to give away anything else they catch"
Wales	Isle of Anglesey	Lligwy Bay The two car parks for Lligwy Bay, just north of Moelfre,	N53.359065 W4.261245	Allow overnight stays for a fee of 10 pond. Which also has toilets.
Wales	Lake Vyrnwy	For a nice stay or an overnight treat Lake Vyrnwy is a lovely place to stay, pull in to any of the parking spots, over the dam and halfway up there are wooden sculptures and massive picnic tables by one of the spaces,	50,83861 0,98167,	Nice "DARK" at night and quiet,,especially off season, Lovely views and the reservoir for water (boil) toilets and shop down by the dam (daytime), Try and enjoy, never been hassled and go there regular Nice place, plenty of parking places, either next to lake or hidden away, BUT we went there in July and were attacked by midges, We will return but when it is a lot cooler
Wales	Llanddulas	Beach/treat LL22-8	53,29318 -3,64172	Overnight parking with toilets,
Wales	LLandoverly	Brecon Rd SA20-0RD	51,995 -3,7849	Overnight parking, freshwater and dumping free, elec, available at additional charge <b>Fee up to 8 euro/night</b>
Wales	Llandudno	Marine drive LL30-2	53,34144 -3,86958	Overnight parking with toilets, <b>Fee up to 8 euro/night</b>
Wales	Llanelli	78 Black Lion Rd SA14-6RU	51,7982 -4,0696	Overnight parking, freshwater and dumping free, elec,available at additional charge <b>fee more than 8 euro night</b>
Wales	Merthyr Tydfil	Grawen Farm CWM Taf, Mid Glamorgan CF48 2Hs, Camp Park Located on the A470 Brecon Beacons Road, 4 miles north of Merthyr Tydfil,2 miles off the A 465 Heads of the Valleys Road	51,20530 3,47990,	
Wales	Nantgaredig	Railway Hotel, Station Road, Nantgaredig SA32 7LQ On the B4310 off the A40 east of Carmanrthen at Nantgaredig.		5 pond. Water available, toilet disposal. Rubbish disposal. 5 motorhomes only.
Wales	Newtown	Nr, Bus Station, It costs extra but charges are clearly displayed, Also spotlessly clean loos - 10p but attended		Very nice car park with excellent park for children and riverside picnic tables
Wales	New Quay	Penrhiwgales Arms, Cross Inn, New Quay, Llandysul Ceredigion SA44 6LN	N52.189655 W4.3562	5 pond per overnight. Water and toilet disposal available. 5 motorhomes only. Not suitable for large motorhomes. Tel. 01545 560238.
Wales	Pontabraham	M4 (exit 49) Road Chef Pontabraham Service Area		tel, 01792 884663
Wales	Port Talbot	Tesco Car park-Main and Overflow parking area, This car park is free, the main is warden controlled and a maximum of two hours during the day, The overflow is also free, with a two hour restriction during the day		Facilities are close by in the shopping centre

Wales	Sam	M4 (exit 36)Welcome Break, Sarn Park Service Area		tel, 01656 655332
Wales	St Davids	White sands beach, really is worth a visit views are fantastic, the car park is manned during the day,		Arrive in the evening and pay to park following day , has sure to get u , its well worth staying the day right on the beach
Wales	St Davids	Car park opposite visitor centre park in coach bays Note :-tickets valid in all car parks in area for the same day	52,57150 0,39575,	
Wales	Swansea	M4 (exit 47/A483) Moto Swansea Service Area		tel, 01792 896222
Wales Conwy	Conway	Morfa Bach, Long stay Five bays for motor homes located just below castle	51,35,14,0 1,99,50,0,	Pay/display
Wales Conwy	Dolwyddelan	This spot is just off the A470 near the village of Dolwyddelan, halfway between Blaenau Ffestiniog & Betws y Coed, about 1km south of the village is a car park for the castle, The site is Cadw, Again this is a remote spot in the trees offset from the road	53° 03` 5,6"N 3° 54` 26,4"W	While there why not climb up the hill in front & visit the ruined castle of Dolwyddelan it's a native Welsh castle originally built in the 12 century & base of Llywelyn ap Iorworth a nice chap who's offspring gave king Edward the first of England some much needed exercise around Snowdonia (Eryri), The views & landscape here are magnificent, There is a village pub in Dolwyddelan which provides a very warm welcome
Wales Flintshire	Talacre	Folow along coast road through Flint and Mostyn until you see a roundabout marked Talacre, It is possible to park on the beache there but not at <i>high tide</i> times, If you don't fancy the darkness of the beach use the car park by the pub on the right before the beach,		Plenty of dunes to walk and wildlife/bird watching but do not swim as the currents are fierce
Wales Gwynedd	Abergynolwyn	Riverside Gieast House & Café. Llanyegryn Street. LL36 9YR	N52.645879 W3.958555	Riverside location, 150 yds away from the local pub. About 7 miles inland from Tywyn. In the Snowdonia Nat. Park. Use of guest house facilities included. 15 £ per night (incl. electric) Latest arrival 11 pm.)
Wales Gwynedd	Abersoch	Village Hall car park		<b>Overnight parking cost £ 1,50</b>
Wales Gwynedd	Bangor	Lake Ogwen, Snowdonia Park LL57-3	53,12175 -4,00564	Overnight parking (only)
Wales Gwynedd	Barmouth	You can park on the seafront	52°43`29,1"N 4°03`21,6" W	<b>Cost is about £2 for the day, and its free at night</b> , Parking fees are collected from about 09,00hrs
Wales Gwynedd	Barmouth	The car park on Barmouth sea front Pay and display during the day and a minimal overnight charge during the season (April-Sept)	52,718853 -4,053323	They have used it overnight, at the sailing club end, <b>free of charge in March</b> , The parking attendant informed us that the trains stopped at 22:30hrs, and started again at 0630hrs, The Police did a tour of the car park a couple of times during the evening
Wales Gwynedd	Barmouth	Parking Snowdonia park LL42-1	52,71885 -4,05332	Overnight parking (only)
Wales Gwynedd	Caernarfon before Waitrose	Exiting Caernarfon past the castle (on your left) you come to a roundabout immediately before Waitrose, Turn left at roundabout down to the end and turn right where it says Coach parking, Another Lorry congregating spot, Car park is immediately beneath Waitrose		
Wales Gwynedd	Caernarfon-Waunfawr	Snowdonia Park Campsite	50,24601 5,31284,	Overnight parking (only)
Wales Powys	Brecon	The Watton car Park Large car park (approx. 400 spaces). Long bays in far corner. To the left opposite the entrance. Go into Brecon from the east on the B4601, just before the town centre turn right at the mini roundabout, signed for car park.	N51.946075 W3.385212	Free overnight (6pm-8am)

Wales Powys	Brecon	The Promenade car park Small riverside car park (70 spaces) no long bays Go into Brecon from the west on the B4610 cross the river bridge then immediately turn left in to Watergate. In around a third of a mile bear left into Fenni Fach Road (narrow Road) signed for the Promenade, the car park is on the left in around a quarter of a mile.	N51.950945 W3.403525	Free overnight (6pm-8am) It's around a five min. walk along the riverside footpath to the town.
Wales Powys	Welshpool	If you need a stopover while travelling thru Mid Wales, you can park up legit!!! in central car park at Welshpool, have done it a few times, have to share with lorries etc, but its nice to have a council that welcomes motor homes to use the resource, from Shropshire /Oswestry enter Welshpool turn left at Spar shop, from Newtown enter W/Pool over traffic lights and Spar is on right,		Toilets open all night when i was there, Good chippies and food outlets,
Wales	Oswestry	On the A5 near a patrolstation ST. Martins, Shropshire SY11.3	52.918455 W. -3.04177	With restautant and a big parking you can stay daer for overnight.. You must have paid.
Wales Powys	Welshpool	The car park behind the bus station allows caravans and motor homes to park overnight for £4, Welshpool is worth a visit, There is another big car park behind Somerfield, with the same charges, It makes a change to be welcomed into a town, when so many others won't allow you to park up in the day		There are toilets there, Not ideal but worth knowing about, <b>There is a charge of £4 night and £1 day</b> , This place is not ideal because lorries move off early in the morning
Warrington	Winwick	M62 (between exit 8/9) Welcome Break Burtonwood Service Area		Tel, 01925 651656
Warwickshire	Chesterton green	M40 (between exit 12 & 13) Welcome Break Warwick Service Area		Tel, 01926 650168
Warwickshire	Leamington Spa	Asda car park on Sydenham, Drive Just out of town off the A425 turn into Sydenham Estate go to roundabout turn left on right hand side	50,87638 0,01145,	
Warwickshire	Stratford-Upon Avon	Cattle Market Car park near Railway stn, Free, no height barrier, 5 mines walk to town centre,	50,66962 1,96113	
Warwickshire	Stratford-Upon Avon	The New Inn Hotel, Clifford Chambers, CV37 8HR Just off the B4632 Campden Road 2 miles from Stratford upon Avon	N52.169295 W1.716809	8.50 pond per night. Elextric hooks-ups 3.50 pnd. Water and toilet disposal available. 5 motor homes only
Warwickshire	Stratford-Upon Avon	Dodwell Park, Evesham Road, 20 places 1,5 miles from Stratford, CV37-9SR	56,69610 5,57144,	Tel.; 01789/204957, Freshwater at extra charge, dumping free, It is a clean camping site <b>P fee up to 11 pound for 2 p, p, overnight</b>
Warwickshire	Stratford-upon-Avon	On the camperplace in Stratford-upon-Avon near the station is a perfect overnight place,		Sometimes a car-boot-sale (05:30 start!)
Warwickshire	Stratford-upon-Avon	(Stratford-upon-Avon, Warwickshire Alternatively some park on the business park behind Homebase and Jewsons on the opposite side of the road to Maybird CV37-0BT	52,200311 -1,714927	Overnight parking (only) Atwoolls camping shop
Warwickshire	Stratford-upon-Avon	On the Birmingham Rd (A3400) between the bypass (A46) and town centre visitors will find Tesco's and the Maybrook centre (B&Q, Halfords, Burger king, etc)	52,201313 -1,712973	Motor homes park on here undisturbed and free, If overnight I would suggest the corner nearest Halfords on the Burger King side of the access road,
Warwickshire	Tamworth	M42 (exit 10/A5) Moto Tamworth Service Area		Tel, 01827 260120
Warwickshire	Warwick / Hampton	campers's park Race course CV34-6HM	52,27389 -1,60417	Overnight Parking

Wiltshire	Beckhampton	Layby on the A4 just over a quarter of a mile west of the roundabout at Beckhampton between Marlborough and Calne, There's only one entrance and you go up a slight rise to a level area at the top, above and fairly well screened from the main road SN8-1	51,42042 -1,88464	A useful stop on the way to/from the West Country, There are some good walks from here and it's quite near Silbury Hill
Wiltshire	Chippenham	2 km North of town, on A429 southbound only – lay-by in old road after straightening Plough lane, SN15-5	51,48959 -2,12676	Tarmac
Wiltshire	Chippingham	Lacock Abbey SN15-2	51,41235 -2,1193	Overnight parking (only)
Wiltshire	Devizes	Lower Fox hangers Farm SN10-1SS	51,35077 -2,04892	Overnight parking (only)
Wiltshire	Malmesbury	Burton Hill SN16-0EJ	51,57907 -2,09742	Fresh water at extra charge, dumping free
Winchester	Sultan Scotney	A34 Moto Sultan Scotney Service Area by Southampton		Tel, 01962 760622
Worcestershire	Alvechurch	M42 (exit 2) Welcome Break Hopwood Park Service Area		Tel, 01214 474000
Worcestershire	Evesham	Middle Littleton Thide Barn WR11-4	52,12156 -1,88521	Overnight parking (only)
Worcestershire	Worcester	Grove Rd lorry/coach & car park, Parked in the Long stay and Lorry Park middle of Worcester one afternoon and came back to find lorries filling it up, Meter says if you have a ticket that expires after 6 PM you can stay overnight, Most truckers don't bother with this, Friendly lot suggested that if we parked under the Railway arch (where lorries are banned from parking) we would be better off when all the lorries arrived, Entertaining to see them getting as many lorries in as possible WR7-4NR	52,18794 -2,08413	Allows overnight parking, plenty of lorries in the week can be a bit of a nuisance if a light sleeper but otherwise ok, 5 minutes walk into town centre, Toilets are available in car park, Pub facilities during opening hours <b>£3 night</b> , 2 miles from Woodstock and Blenheim Palace
Worcestershire	Strensham	M5 (between exit 7 & 8) Roadchef M50 Strensham Service Area		Tel, 01684 293004
Worcestershire	Bromsgrove	Asda council car park,		Large car park just been upgraded with no barriers, several large motor homes use this car park daily
York	York	Rowntree Park is a camping from the Carafrom Club, Bishopthorpe Rd go to the river tel,, 01904 658997 on the banks of the River Ouse in the heart of the historic city of York		<b>Overnight more than 18 euro/night</b> This very popular site is just a few minutes walk from the city centre, <b>Reservation is a must!!!</b>
York	York	There is a fourth P&R at the 'Designer Centre', signposted off the A64, There are no barriers here, and it is at a Factory Shop Outlet - cheaper clothes YO24-1	53,93291 1,11462,	<b>Overnight parking P fee up to 8 euro/night</b> , Also frequent buses into the centre of York
York	York	Just outside the city of York are three Park & Ride parking places: A1079 (East); A1036 (Southwest) and near Rawcliffe (North), At each of the three areas listed it is necessary to stop at the Office ('Bureau') to ask for the barrier to be raised YO30-5	53,98507 1,12379,	<b>Overnight parking P fee up to 8 euro/night</b>
Yorkshire	Fylingdales	Flask Inn, Rix YO22-4	54,39372 -0,56396	Overnight parking (only)
Yorkshire	Bridlington	About 3 miles south on the A165 is a lay-by that is shielded from the road by trees this is used a lot by motor homes & usually when one pulls up more follow, Approx 1 mile further on is a signpost for Fraisthorpe beach follow this & you can park by the beach all day	54°06'52,1"N 0°13'00,0" W	(Not overnight) for free, (Small charge July/August)
Yorkshire	Goathland	Hole of Horcum YO22-5	54,41226 -0,68279	Overnight parking (only)

Yorkshire	Hawes Semerwater	At the North end of the Semerwater Lake in Wensley dale, near Hawes, there is a rough, eg not paved, car park where according to the display board, for a small fee, over night stays are welcome, I've just been to Semer Water and the owner/farmer said that there would be a charge of £3,50 for a pitch, I was camping elsewhere, The best approach for Motor Homes, smaller variety perhaps, is to take the western road to the lake	5,36610, 55,75690	No facilities, Semer Water and the owner/farmer said that there would be a <b>charge of £3,50 for a pitch,</b>
Yorkshire	Pickering	Pickering Antiques Centre, Southgate, Pickering YO18 8BL	N54.244135 W0.780266	Car park at rear fo the Antiques Centre, entrance is off Vivis Lane, adjacent to the public car park. 10 pond. Water and toilt disposal available. 5 motorhomes only. Tel.01751 477 210
Yorkshire	Ripon 	Go to the "Victoria Grove" parking in the centre of town, Use the 'lower parking' as it's more quit HG4-1	54,13718 -1,52116	It's pay & display, Overnight parking with toilet, <b>Parking fee up to € 8 night,</b>
Yorkshire	Scarborough	Harwood Dale YO13-0	54,38651 -0,54134	Overnight parking (only)
Yorkshire	Scarborough	Fish Quay on the front south side, If you want to stay a few days then get a parking permit from the office on the quay, the cost will be reduced,		Parked over night here <b>24hrs £4,50</b> toilets pub and fish & chips all near by, Water is available and the superloo has a shower cost 20p
Yorkshire	Scarborough	Coast view parking at Scarborough, to the North of town, good park and ride at Scarborough	55,73059 1,95733,	Overnight parking with toilets, <b>Parking fee up to 8 euro night</b>
Yorkshire	Scarborough	Coach & Car-Park Wrea Lane YO12-7	54,28596 -0,40536	Overnight parking with toilets, <b>Parking fee up to 8 euro night</b>
Yorkshire	Scotch Corner	A1 (exit from A1/A66 Moto Scotch Corner Service Area		Tel, 01325 377719
Yorkshire	Sewerby	The Ship Inn, Cliff Road Sewerby YO15 1EW The motorhome parking is on the pub car park.	N54.1017 W0.164133	Cost: £10 per night. Latest arrival: Daylight hours (phone first and check at bar before parking). Water and toilet disposal available. 5 motorhomes only.... Contact 01262 672374 (11am to 9pm only) <a href="http://www.shipinnsewerby.co.uk">www.shipinnsewerby.co.uk</a>
Yorkshire	Sleights	on the A169 out of Sleights (Whitby) Car Parks half way up Blue Bank Seems okay for overnights but probably not for longer stay YO22-5	54,43499 -0,66983	There are 2 lay-bys the 2nd 30yds deep) is used by motor homes regularly for over night stops, I've shared the lay by with 6 motor homes before, access to public footpath and excellent views over Whitby wc (?day), café Power stations
Yorkshire	Whitby	Coast view parking at Whitby to the North of town, head for West Cliff signs,		Whitby has a strict policy banning overnight sleeping in vehicles, but the Town Centre car parks do not have barriers
Yorkshire	Willerby	B1249 Staxton Hill YO12-4	54,18378 -0,45453	Overnight Parking
Yorkshire north	 Richmond	Follow signs to the "coach parking" by St, Jones Chapel wynd by the Green		It's pay & display, but free from 18,00 PM till 08,00 AM, Wonderful place to stay for the night, Steep climb to town centre though,
Yorkshire north	Richmond	Ham Fields Car Park, Ham Street TW10-7RS		Overnight parking fee more than 8 Euro/24h,
Yorkshire north	Rosedale Abbey	Just north of Pickering, on the very top of the moors, just above Rosedale, is a place marked on the O/S map called "RoseDale Abbey" YO18-8RA	54,353058 -0,887112	This is one of the most fantastic places in the whole of the UK to wake up! Rhandirmwyn Llandoverly, Carmarthenshire SA20 ONT Tel: 01550 760257 Sevices in side <b>CCC Campsite 4,20GBP for service only or incl, in overnight charge</b>

Yorkshire north	Sandsend	Follow signs from Whitby to Sands End, continue along the seafront and this handy little spot is right in front of you just before the hill out of the village	54,502923 -0,670583	Located just up the coast from Whitby, this lovely little spot is one of my favourites, it even has clean toilets on <b>Warning!!!!</b> <b>If camper is higher than 5"11', go in thro the exit gate, which, as you can see is high enough for my 8"3' VW Leisuredrive2</b>
Yorkshire north	Sandsend	Park on side of road by beach - arrive early or late! YO21-3SZ	54,5042 -0,6719	Overnight parking (only)
Yorkshire north	Staxton	Just off the A64 on the B1249 Driffield Rd heading from Scarborough towards York,	54,183779 -0,454531	This is a picnic area, but there are No overnight parking restrictions, although it is next to a fairly busy main rd, <b>at the top of a 17% gradient hill</b> , so not for light sleepers, but somewhere to get level! Most roadmaps will have it marked, as it is a picnic area, just look for this sign! Water Fills: They used the toilets near the swimming pool, NO outside tap, they have a long filler hose!, Hardwick Road, Eynesbury St Neots, Cambridgeshire PE19 2PR Tel: 01480 474404 Sevicees in side CCC Campsite 4,20GBP for service only or incl, in overnight charge
Yorkshire north	Tadcaster	<b>Not possible anymore,</b>	50,66343 4,75130,	The car park by the river now has height barriers

### **Tesco (supermarket)**

The general ruling for Tesco is that they have no problem with motor homes "parked up" for the night IF the following is observed:

- Park in a discreet corner of the car park - i.e., not right outside the front door, blocking others!
- Do not set up BBQ and picnic tables! This also applies to chairs etc.
- If there is more than 2 at any one time they start to worry
- Never leave anything behind; including water on the tarmac because non-campers think it is from the loo.
- Only stay one night.

If you follow the above rules you should be ok at most branches of Tesco. If you do some shopping before you leave, it would be a nice gesture to mention to the manager, who you are, and thank him for the use of the car park. (Although sometimes he probably wasn't even aware you were out there!) If he sees you are a customer in his store it could encourage him to keep letting us stay overnight!

### Scotland

Car parks at all Ski centres are ok. (Watch for snow gates closing - police may check on you, but are ok about it).

### **©Wiekeksd juli 2005**

**Publissing e.g. only by written permission site@camperplus.info**



### **This Information come from e.g.:**

- <http://www.home.arcor.de/tel.bus/womo-sp>
- <http://www.wildcamping.co.uk>
- A lot (more then 50) of internet sites whit one place ore travel story